
FLIGHT PLAN & SITE SURVEY

N 103-4030 CLUB LES AILES DE L'AIGLE MONTMAGNY
L'ISLET INC.- TERRAIN - 1 ROUTE CENDREE LAFEUILLE
L'ISLET

May 22, 2026



IMPORTANT NOTICE

Please ensure you have received all required authorizations prior to flight. This Site Survey was created using RPAS Wilco. The user accepts all responsibility for the accuracy of the information.

Terms & Conditions: rpswilco.com/#tnc

Mission Information

N 103-4030 CLUB LES AILES DE L'AIGLE MONTMAGNY L'ISLET INC.- TERRAIN - 1 ROUTE CENDREE LAFEUILLE L'ISLET

FLIGHT DETAILS

Reference No:	MAAC-103-4030
Project Name:	CLUB LES AILES DE L'AIGLE MONTMAGNY L'ISLET INC.
Pilot Name:	MAAC
Pilot Certificate:	
Mission Type:	VLOS
Flight Start:	May 22, 2026 10:29 PM
Flight End:	May 22, 2026 11:29 PM

LOCATION DETAILS

Flight Address:	TERRAIN - 1 ROUTE CENDREE LAFEUILLE L'ISLET
Latitude:	47° 5' 25.50" N (47.09)
Longitude:	70° 23' 0.60" W (-70.383)
Field Elevation:	108 ft MSL
Altitude / Radius:	400 ft / 926 m (0.5 nm)
Classification:	UNCONTROLLED
FIR / Contact:	CZUL / 514-633-3365

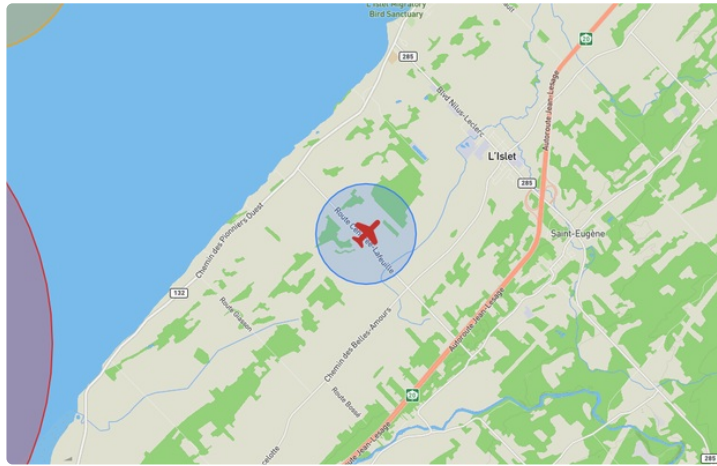
REPORT CONTENTS

Site Survey • Obstacles (if available) • Nearby Aerodromes • Canadian Aviation Regulations • GFA • Aerodrome Supplements • METAR & TAF • NOTAMs • CFS





Flight Map & MODEL Details

MISSION LOCATION SURVEY

FLIGHT AREA MAP



MISSION LOCATION DETAILS

ROLE	LATITUDE	LONGITUDE
 MODEL	47° 5' 25.50" N 47.09	70° 23' 0.60" W -70.383
 Pilot		
 Payload Op.		
 Observer		

Airspace Classification

MISSION LOCATION SURVEY

AIRSPACE MAP



OVERLYING AIRSPACES

Class	Name	Floor	Ceiling
E	T660 Fixed RNAV Route	2200AGL	18000MSL
E	T677 Fixed RNAV Route	2200AGL	18000MSL
E	Québec/Jean Lesage Intl, QC [TA]	2200AGL	18000MSL
E	3.5.2-5 [CAE]	6000AGL	18000MSL

NEAREST AERODROMES & DISTANCE FROM OPERATION

ISLE-AUX-GRUES (CSH2 - AERODROME - Cert)	Lat: 47.072	Long: -70.533	11.524KM	6.222NM	W
ILES AUX OIES (CIO2 - HELIPORT - Reg)	Lat: 47.138	Long: -70.478	8.883KM	4.796NM	NW
MONTMAGNY (CSE5 - AERODROME - Cert)	Lat: 47.002	Long: -70.516	14.054KM	7.589NM	SW

QUEBEC

AERODROME / FACILITY DIRECTORY

ISLE-AUX-GRUES QC

CSH2

REF	N47 04 20 W70 32 00 0.5NE 16°W (2020) UTC-5(4) Elev 49' A5002	
OPR	Ministère des transports et de la mobilité durable 418-241-1773, 418-802-6953 Cert	
PF	A-1 C-2,3,4,5,6	
FLT PLN	(bil) FIC Québec 866-GOMÉTÉO or 866-WXBRIEF (Toll free within Canada) or 866-541-4105 (Toll free within Canada & USA)	
RWY DATA	Rwy 06(065°)/24(245°) 1649x75 ASPH	
RWY CERT RCR	Rwy 06/24 AGN I Opr 12-22Z± O/T 3 hrs PN MEDEVAC only CRFI PCN	
LIGHTING	06-AS(TE ME), 24-AS(TE ME) ARCAL-122.7 type K	
COMM	(bil) MF Montmagny UNICOM 12-22Z± O/T tfc 122.7 5NM joined to Montmagny MF circle by a corridor equal to the width of their diameter 2000 ASL (CAR 602.98), see MONTMAGNY / ISLE-AUX-GRUES VTPC.	
PRO	Rgt hand circuits Rwy 06 (CAR 602.96). VFR Codes: In order to minimize delays, ATC freq congestion and for better airspace management, as well as to improve safety, ctc the Montreal ACC at 877-YUL-CODE (877-985-2633), or the FIC at 1-866-GOMETEO or 1-866-WX BRIEF, to provide ATC with info pertaining to your flt to obtain your transponder code at least 30 min prior to a flight into Quebec Class C airspace.	
CAUTION	Extv bird activity Apr-Oct. Possibility of waterfowl hunters in vic of aprt Apr-May and Sep-Oct. Agriculture roads cross Rwy 06 & Rwy 24 apch 172' fr thld. Possibility of wildlife on rwy. Multiple unlgtd silos 122 ASL (90 AGL) aprx 0.2NM ENE fr Thld 24 (obst transition surface). Lgtd twr 214 ASL (159 AGL) aprx 0.7NM W Thld 06. OCSL blasting 7NM SW of A/D. Night ops: Only pilots familiar with lcl area should use this aprt dur hrs of darkness due to obst.	

QUEBEC

AERODROME / FACILITY DIRECTORY

ÎLES AUX OIES QC (Heli)

C102

REF	N47 08 15 W70 28 42 4.9NE 15°W (2024) UTC-5(4) Elev 3' A5002 CAP	
OPR	Les Hélicoptères Canadiens Ltée 450-452-3025 Reg PPR	
FLT PLN	FIC Québec 866-GOMÉTÉO or 866-WXBRIEF (Toll free within Canada) or 866-541-4105 (Toll free within Canada & USA)	
HELI DATA	FATO 90' x 90' GRVL/GRASS TLOF 20' dia GRVL Safety Area 125' x 125'	
RCR	Opr No win maint.	
COMM	MF Montmagny UNICOM 12-22Z† O/T tfc 122.7 5NM centered on Isle-Aux-Grues joined to Montmagny circle by a corridor equal to the width of their diameter 2000 ASL (CAR 602.98), see MONTMAGNY/ISLE-AUX-GRUES VTPC.	

QUEBEC

AERODROME / FACILITY DIRECTORY

MONTMAGNY QC

CSE5

REF	N47 00 07 W70 30 57 1.7NE 17°W (2013) UTC-5(4) Elev 33' A5002 LO7 LO8	
OPR	Ministère des transports et de la mobilité durable 418-248-7423, 418-473-8407 Cert	
PF	A-1 B-1 C-2,3,4,5,6	
FLT PLN	(bil) FIC Québec 866-GOMÉTÉO or 866-WXBRIEF (Toll free within Canada) or 866-541-4105 (Toll free within Canada & USA)	
SERVICES	Air Montmagny 418-248-3545 13-20Z‡ Mon-Fri O/T 1 hr PN call out chg	
FUEL S	100LL 1,4,5,6	
RWY DATA RWY CERT RCR	Rwy 08(076°)/26(256°) 2998x75 ASPH Rwy 08/26 AGN I Opr 12-22Z‡ O/T 3 hrs PN MEDEVAC only CRFI PCN	
LIGHTING	08-AS(TE ME), 26-AS(TE ME) ARCAL-122.7 type K	
COMM MF	(bil) UNICOM 12-22Z‡ O/T ftc 122.7 5NM joined to Isle-aux-Grues MF circle by a corridor equal to the width of their diameter 2000 ASL (CAR 602.98), see MONTMAGNY / ISLE-AUX-GRUES VTPC.	
PRO	Rgt hand circuits Rwy 08 (CAR 602.96). VFR Codes: In order to minimize delays, ATC freq congestion and for better airspace management, as well as to improve safety, ctc the Montreal ACC at 877-YUL-CODE (877-985-2633), or the FIC at 1-866-GOMETEO or 1-866-WX BRIEF, to provide ATC with info pertaining to your flt to obtain your transponder code at least 30 min prior to a flight into Quebec Class C airspace.	
CAUTION	Extv bird activity Apr-Oct. Lighted twr 439 ASL 2.9NM SW of Thld 08. Lgtw twr 403 ASL 2.5NM NE of Thld 26. Ocsl blasting 4NM SW of A/D. Hunting activity in vic of aprt Apr-May and Sep-Oct. Possible wildlife on rwy in winter.	