
FLIGHT PLAN & SITE SURVEY

N 104-4033 CLUB D'AVIONS MINIATURES LES PHOENIX
INC.- CLUB D'AEROMODELISME LES PHOENIX

May 22, 2026



IMPORTANT NOTICE

Please ensure you have received all required authorizations prior to flight. This Site Survey was created using RPAS Wilco. The user accepts all responsibility for the accuracy of the information.

Terms & Conditions: rpaswilco.com/#tnc

Mission Information

N 104-4033 CLUB D'AVIONS MINIATURES LES PHOENIX INC.- CLUB D'AEROMODELISME LES PHOENIX

FLIGHT DETAILS

Reference No:	MAAC-104-4033
Project Name:	CLUB D'AVIONS MINIATURES LES PHOENIX INC.
Pilot Name:	MAAC
Pilot Certificate:	
Mission Type:	VLOS
Flight Start:	May 22, 2026 10:29 PM
Flight End:	May 22, 2026 11:29 PM

LOCATION DETAILS

Flight Address:	CLUB D'AEROMODELISME LES PHOENIX
Latitude:	46° 1' 58.90" N (46.033)
Longitude:	70° 42' 25.20" W (-70.707)
Field Elevation:	922 ft MSL
Altitude / Radius:	400 ft / 926 m (0.5 nm)
Classification:	UNCONTROLLED
FIR / Contact:	CZUL / 514-633-3365

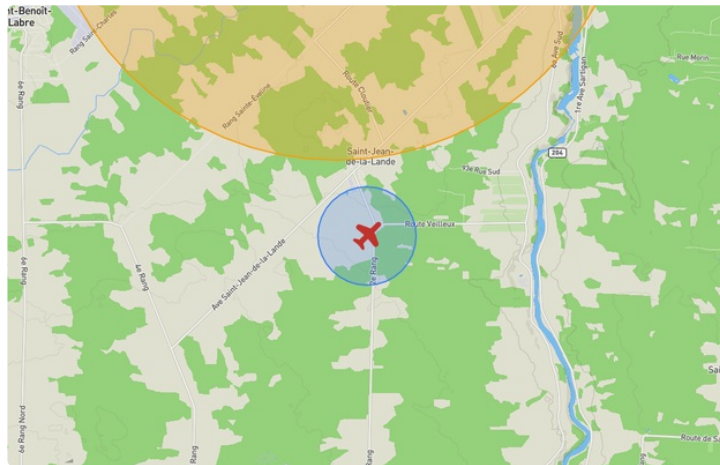
REPORT CONTENTS

Site Survey • Obstacles (if available) • Nearby Aerodromes • Canadian Aviation Regulations • GFA • Aerodrome Supplements • METAR & TAF • NOTAMs • CFS





Flight Map & MODEL Details

MISSION LOCATION SURVEY

FLIGHT AREA MAP



MISSION LOCATION DETAILS

ROLE	LATITUDE	LONGITUDE
 MODEL	46° 1' 58.90" N 46.033	70° 42' 25.20" W -70.707
 Pilot		
 Payload Op.		
 Observer		

Airspace Classification

MISSION LOCATION SURVEY

AIRSPACE MAP



OVERLYING AIRSPACES

Class	Name	Floor	Ceiling
E	Québec/Jean Lesage Intl, QC [TA]	2200AGL	18000MSL
E	T662 Fixed RNAV Route	2200AGL	18000MSL

NEAREST AERODROMES & DISTANCE FROM OPERATION

ST-GEORGES (CYSG - AERODROME - Reg)	Lat: 46.096	Long: -70.714	7.038KM	3.8NM	N
ST-VICTOR-DE-BEAUCE (CSL5 - AERODROME - Reg)	Lat: 46.118	Long: -70.889	16.954KM	9.154NM	NW
ST-FREDERIC (CSZ4 - AERODROME - Reg)	Lat: 46.331	Long: -70.961	38.504KM	20.791NM	NW

QUEBEC

AERODROME / FACILITY DIRECTORY

ST-GEORGES QC

CYSG

REF	N46 05 47 W70 42 52 1.5WSW 16°W (2013) UTC-5(4) Elev 893' A5002 LO6 LO8 CAP	
OPR	Aviation CMP 418-228-7127 Reg	
PF	B-1 C-2,3,4,5,6	
CUST	AOE-15 888-226-7277 12-04Z†	
FLT PLN	(bil)	
FIC	Québec 866-GOMÉTÉO or 866-WXBRIEF (Toll free within Canada) or 866-541-4105 (Toll free within Canada & USA)	
ACC	Montréal 800-633-1353	
WX	ALTIMETER/WIND 13-01Z† Wed-Sun, 13-23Z† Mon-Tue May 1-Sep 30; 14-23Z† Sat, 13-23Z† Sun-Fri Oct 1-Apr 30 (See COMM) AUTO 418-222-5892 (See COMM) WxCam	
SERVICES		
FUEL	100LL, JA-1 (FSII avbl)	
OIL	All	
RWY DATA	Rwy 06(062°)/24(242°) 5112x75 ASPH Rwy 06 up 1.5% first 2200' Rwy 24 up 0.6% first 1000' AGN IIIA	
APRON	Access code 12215	
RCR	Opr Ltd win maint. 13-23Z† Sun-Fri, 14-23Z† Sat O/T 3 hrs PN during business hrs 418-228-7127 PCN	
LIGHTING	06-(TE LO) P1, 24-(TE LO) P1 2.5° ARCAL-122.15 type J.	
COMM	(bil)	
MF	UNICOM (AU) 13-01Z† Wed-Sun, 13-23Z† Mon-Tue May 1-Sep 30; 14-23Z† Sat, 13-23Z† Sun-Fri Oct 1-Apr 30 O/T tfc 122.15 5 NM 3900 ASL (CAR 602.98)	
AUTO	123.175 (bil)	
NAV		
DME	BEAUCE YJX 117.2 Ch 119 N45 55 30 W70 50 46 (1609')	
CAUTION	Fr thld 06, acft at other thld not vis. Rwy 24 tfc ptn, twr 1.4NM SE of A/D 1315 ASL. Possibility of wildlife in vic of rwy. Possible aerobatic activity over A/D btwn 3400 ASL and 6500 ASL.	

QUEBEC

AERODROME / FACILITY DIRECTORY

ST-VICTOR-DE-BEAUCE QC

CSL5

REF	N46 07 06 W70 53 21 1SE 17°W UTC-5(4) Elev 1100' A5002	
OPR	Club Aéronautique Doyon Inc 418-588-6153/6532 Fax 418-588-6437 Reg PPR	
FLT PLN	(bil)	
FIC	Québec 866-GOMÉTÉO or 866-WXBRIEF (Toll free within Canada) or 866-541-4105 (Toll free within Canada & USA)	
RWY DATA	Rwy 06/24 2000x50 GRASS Thld rwy 24 displ 165'	
RCR	Opr No win maint	
COMM		
ATF	tfc 123.2 5NM except part overlapping St-Georges MF area 4100 ASL	
PRO	St-Georges A/D (CYSG) 7.4NM ESE	
CAUTION	Possibility of deer on rwy.	

QUEBEC

AERODROME / FACILITY DIRECTORY

ST-FRÉDÉRIC QC

CSZ4

REF	N46 19 53 W70 57 39 2N 15°W (2026) UTC-5(4) Elev 991' A5002 LO6 LO7 LO8 RCAP
OPR	Grondair 418-426-2313 Reg
PF	A-1 B-3 C-6
FLT PLN	(bil)
FIC	Québec 866-GOMÉTÉO or 866-WXBRIEF (Toll free within Canada) or 866-541-4105 (Toll free within Canada & USA)
ACC	Montréal 800-633-1353
SERVICES	
FUEL	100LL
OIL	All
S	1,2
RWY DATA	Rwy 05(052°)/23(232°) 3572x72 ASPH Thld 05 displ 467' Thld 23 displ 542' Rwy 23 up 2.0%
RCR	Opr Ltd win maint
LIGHTING	05-(TE LO), 23-(TE LO) ARCAL-121.7 key mic 3 times in 5 sec
COMM	(bil)
ATF	UNICOM ltd hrs O/T tfc 122.8 5NM 4000 ASL
ARR	Montreal Centre 135.025 270.9
DEP	Montreal Centre 135.025 270.9
CAUTION	Fur farm aprx 14 NM SW of A/D Feb 1-June 15 (see TC AIM RAC 1.10.1)

