

---

# FLIGHT PLAN & SITE SURVEY

---

L 128-4078 PETERBOROUGH R/C CLUB INC.- 596 COUNTY  
RD 8, DOURO DUMMER

May 22, 2026



**IMPORTANT NOTICE**

Please ensure you have received all required authorizations prior to flight. This Site Survey was created using RPAS Wilco. The user accepts all responsibility for the accuracy of the information.

Terms & Conditions: [rpswilco.com/#tnc](https://rpswilco.com/#tnc)

# Mission Information

L 128-4078 PETERBOROUGH R/C CLUB INC.- 596 COUNTY RD 8, DOURO DUMMER

## FLIGHT DETAILS

Reference No:	<b>MAAC-128-4078</b>
Project Name:	<b>PETERBOROUGH R/C CLUB INC.</b>
Pilot Name:	<b>MAAC</b>
Pilot Certificate:	
Mission Type:	<b>VLOS</b>
Flight Start:	<b>May 22, 2026 10:30 PM</b>
Flight End:	<b>May 22, 2026 11:30 PM</b>

## LOCATION DETAILS

Flight Address:	<b>596 COUNTY RD 8, DOURO DUMMER</b>
Latitude:	<b>44° 23' 58.20" N ( 44.4 )</b>
Longitude:	<b>78° 8' 18.10" W ( -78.138 )</b>
Field Elevation:	<b>761 ft MSL</b>
Altitude / Radius:	<b>400 ft / 926 m ( 0.5 nm )</b>
Classification:	<b>UNCONTROLLED</b>
FIR / Contact:	<b>CZYZ / 905-676-4509</b>

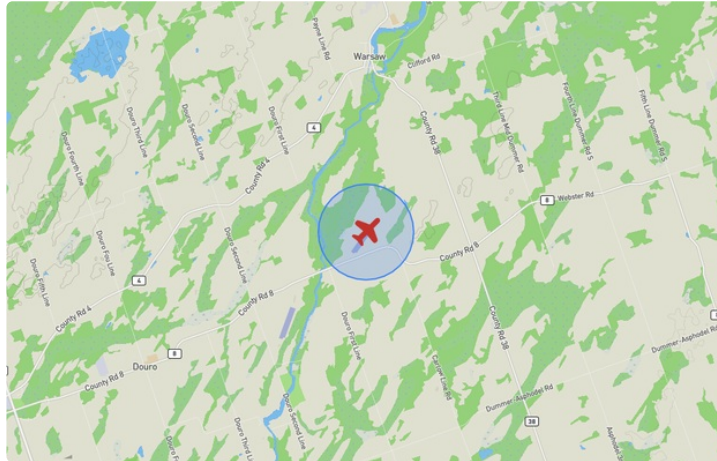
## REPORT CONTENTS

Site Survey • Obstacles (if available) • Nearby Aerodromes • Canadian Aviation Regulations • GFA • Aerodrome Supplements • METAR & TAF • NOTAMs • CFS





# Flight Map & MODEL Details

MISSION LOCATION SURVEY

## FLIGHT AREA MAP



## MISSION LOCATION DETAILS

ROLE	LATITUDE	LONGITUDE
 MODEL	44° 23' 58.20" N 44.4	78° 8' 18.10" W -78.138
 Pilot		
 Payload Op.		
 Observer		

# Airspace Classification

MISSION LOCATION SURVEY

## AIRSPACE MAP



## OVERLYING AIRSPACES

Class	Name	Floor	Ceiling
E	Southern Ontario Low Level Control Area a) [CAE]	2500MSL	6500MSL
E	Peterborough, ON [CZ]	SFC	3000GND
E	Peterborough, ON [TA]	700AGL	18000MSL
E	T614 Fixed RNAV Route	2200AGL	18000MSL
E	Southern Ontario Low Level Control Area d) [CAE]	6500MSL	18000MSL

## NEAREST AERODROMES & DISTANCE FROM OPERATION

ELMHIRST'S RESORT (CPS2 - AERODROME - Reg)	Lat: 44.252	Long: -78.106	16.603KM	8.965NM	S
ELMHIRST'S RESORT (CNQ6 - WATERDRONE - Reg)	Lat: 44.251	Long: -78.104	16.692KM	9.013NM	S
SWEETWATER FARMS (CSW6 - AERODROME - Reg)	Lat: 44.346	Long: -77.928	17.77KM	9.595NM	E

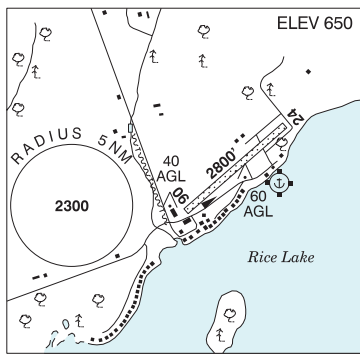
**ONTARIO**

**AERODROME / FACILITY DIRECTORY**

**KEENE / ELMHIRST'S RESORT ON**

**CPS2**

<b>REF</b>	N44 15 07 W78 06 23 3E 12°W UTC-5(4) Elev 650' A5000
<b>OPR</b>	Elmhirst's Resort (Keene) Ltd 705-295-4591 Reg PPR
<b>PF</b>	A-1,2,5,7,8 C-4 D-3,6
<b>FLT PLN</b>	<b>FIC</b> London 866-WXBRIEF (Toll free within Canada) or 866-541-4104 (Toll free within Canada & USA)
<b>RWY DATA</b>	Rwy 06/24 2800x50 GRASS
<b>RCR</b>	Opr Ltd win maint
<b>COMM</b>	<b>ATF</b> UNICOM ltd hrs O/T tfc 122.8 5NM 3700 ASL
<b>PRO</b>	Seaplane activity at adj base. Rwy rises fr both thlds, one thld not vis fr opposite thld.



# CANADA WATER AERODROME SUPPLEMENT

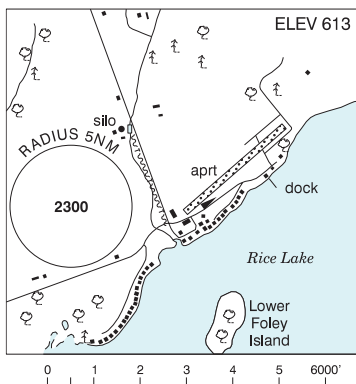
Effective 0901Z 19 March 2026 to 0901Z 18 February 2027

## B94 AERODROME/FACILITY DIRECTORY

### KEENE/ELMHIRST'S RESORT ON

CNQ6

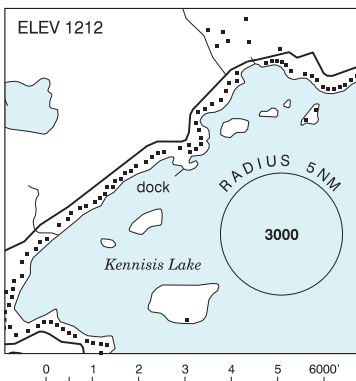
<b>REF</b>	N44 15 05 W78 06 15 3E 12°W UTC-5(4) Elev 613' A5000
<b>OPR</b>	Elmhirst's Resort, Keene Ltd 705-295-4591 Reg
<b>PF</b>	A-1,2,5,7,8 C-4 D-3,6
<b>FLT PLN</b>	<b>FIC</b> London 866-WXBRIEF (Toll free within Canada) or 866-541-4104 (Toll free within Canada & USA)
<b>SERVICES</b>	<b>FUEL</b> 100LL <b>OIL</b> W80, W100, 20W50 <b>S</b> 5
<b>A/D DATA</b>	Open water May-mid Nov.
<b>COMM</b>	<b>ATF</b> UNICOM ltd hrs O/T tfc 122.8 5NM 3600 ASL
<b>CAUTION</b>	Adj land A/D.



### KENNISIS LAKE / FRANCIS ON

CKS2

<b>REF</b>	N45 14 03 W78 37 20 7.1N 11°W UTC-5(4) Elev 1212' A5000
<b>OPR</b>	Keith R. Francis 647-287-2227 Reg PPR
<b>FLT PLAN</b>	<b>FIC</b> London 866-WXBRIEF (Toll free within Canada) or 866-541-4104 (Toll free within Canada & USA)
<b>A/D DATA</b>	Open water mid May-Nov. Dock
<b>COMM</b>	<b>ATF</b> tfc 123.2 5NM 4300 ASL
<b>CAUTION</b>	Lgtd twr 1708 ASL (279 AGL) 1.8NM NNE A/D.



## ONTARIO

## AERODROME / FACILITY DIRECTORY

## HASTINGS / SWEETWATER FARMS ON

CSW6

<b>REF</b>	N44 20 46 W77 55 40 2.5NE 12°W (2016) UTC-5(4) Elev 675' A5000	
<b>OPR</b>	Bobby Henzie 705-872-7722, 705-696-3193 Reg	
<b>PF</b>	A-1 C-4,5	
<b>FLT PLN</b>		
<b>FIC</b>	London 866-WXBRIEF (Toll free within Canada) or 866-541-4104 (Toll free within Canada & USA)	
<b>SERVICES</b>		
<b>S</b>	1, 4, 5	
<b>RWY DATA</b>	Rwy 12/30 2800x53 GRASS Rwy 12 slopes down	
<b>RCR</b>	Opr No win maint. Rwy may be soft when wet.	
<b>COMM</b>		
<b>ATF</b>	tfc 123.2 5NM 3800 ASL	
<b>CAUTION</b>	Wildlife on rwy. Bird activity over river.	