
FLIGHT PLAN & SITE SURVEY

M 138-4099 ELGIN FLYERS MODEL AIRCRAFT CLUB-
FERGUSON FARMS 44554 FRUIT RIDGE RD ST. THOMAS

May 22, 2026



IMPORTANT NOTICE

Please ensure you have received all required authorizations prior to flight. This Site Survey was created using RPAS Wilco. The user accepts all responsibility for the accuracy of the information.

Terms & Conditions: rpswilco.com/#tnc

Mission Information

M 138-4099 ELGIN FLYERS MODEL AIRCRAFT CLUB- FERGUSON FARMS 44554 FRUIT RIDGE RD ST. THOMAS

FLIGHT DETAILS

Reference No:	MAAC-138-4099
Project Name:	ELGIN FLYERS MODEL AIRCRAFT CLUB
Pilot Name:	MAAC
Pilot Certificate:	
Mission Type:	VLOS
Flight Start:	May 22, 2026 10:30 PM
Flight End:	May 22, 2026 11:30 PM

LOCATION DETAILS

Flight Address:	FERGUSON FARMS 44554 FRUIT RIDGE RD ST. THOMAS
Latitude:	42° 43' 13.83" N (42.721)
Longitude:	81° 7' 55.57" W (-81.132)
Field Elevation:	791 ft MSL
Altitude / Radius:	400 ft / 926 m (0.5 nm)
Classification:	UNCONTROLLED
FIR / Contact:	CZYZ / 905-676-4509

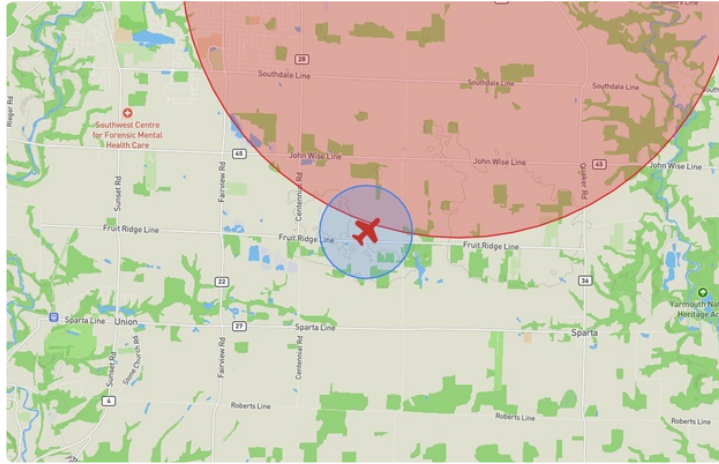
REPORT CONTENTS

Site Survey • Obstacles (if available) • Nearby Aerodromes • Canadian Aviation Regulations • GFA • Aerodrome Supplements • METAR & TAF • NOTAMs • CFS





Flight Map & MODEL Details

MISSION LOCATION SURVEY

FLIGHT AREA MAP



MISSION LOCATION DETAILS

ROLE	LATITUDE	LONGITUDE
 MODEL	42° 43' 13.83" N 42.721	81° 7' 55.57" W -81.132
 Pilot		
 Payload Op.		
 Observer		

Airspace Classification

MISSION LOCATION SURVEY

AIRSPACE MAP



OVERLYING AIRSPACES

Class	Name	Floor	Ceiling
E	London, ON [TA]	700AGL	18000MSL

NEAREST AERODROMES & DISTANCE FROM OPERATION

ST. THOMAS MUNI (CYQS - AERODROME - Cert)	Lat: 42.77	Long: -81.109	5.777KM	3.119NM	N
IONA STATION (BOBIER STRIP) (COS2 - AERODROME - Reg)	Lat: 42.676	Long: -81.451	26.511KM	14.315NM	W
LONDON (VICTORIA HOSPITAL) (CPW2 - HELIPORT - Cert)	Lat: 42.959	Long: -81.226	27.61KM	14.908NM	N

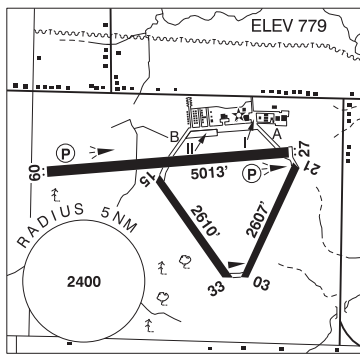
ONTARIO

AERODROME / FACILITY DIRECTORY

ST. THOMAS MUNI ON

CYQS

REF	N42 46 12 W81 06 35 3.5E 9°W (2012) UTC-5(4) Elev 779' A5000 LO6 HI5 CAP
OPR	Muni 519-633-5866 or 519-631-1680 Cert
PF	B-1,2 C-3,4,5,6
CUST	AOE/15 888-226-7277 14-20† Mon-Fri exc hols
FLT PLN	
 FIG	London 866-WXBRIEF (Toll free within Canada) or 866-541-4104 (Toll free within Canada & USA)
 WX	AUTO 844-992-2977 (see COMM) WxCam



SERVICES	13-21Z† O/T call out chg may be levied
 FUEL	100LL, JA-1 (FSII avbl) Self-serve, Debit, Visa, Mastercard and Amex accepted.
 OIL	80, W80, 100, W100, W100plus, 15W50, 20W50, 20W50M, 25W60, Turbo Oil 2380
 S	1,2,3,4,5,6
 SUP FL	D & A-ice
RWY DATA	Rwy 09(094°)/27(274°) 5013x100 ASPH Rwy 03(034°)/21(214°) 2607x75 ASPH Rwy 15(154°)/33(334°) 2610x75 ASPH
 RWY CERT	Rwy 03/21 AGN I Rwy 09/27 AGN IIIA Rwy 15/33 AGN I
 RCR	Opr Snow removal 13-21Z† O/T O/R.
LIGHTING	09-AS(TE ME) P1, 27-AS(TE ME) P1, ARCAL-122.7 type K
COMM	
 ATF	UNICOM ltd hrs O/T tfc 122.7 5NM 3800 ASL
 AUTO	122.550
CAUTION	Ocsl deer crossing rwys.

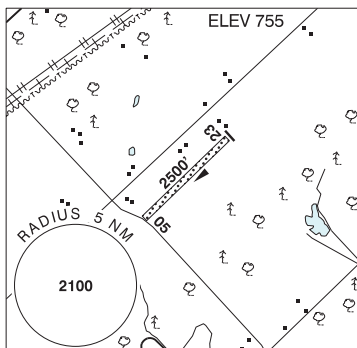
ONTARIO

AERODROME / FACILITY DIRECTORY

IONA STATION (BOBIER STRIP) ON

COS2

REF	N42 40 35 W81 27 04 2.7SW 9°W (2017) UTC-5(4) Elev 755' A5000
OPR	Robert Bobier 519-762-2486 Reg PPR May-Oct
FLT PLN	
FIC	London 866-WXBRIEF (Toll free within Canada) or 866-541-4104 (Toll free within Canada & USA)
RWY DATA	Rwy 05(055°)/23(235°) 2500x50 GRASS
RCR	Opr No win maint. Rwy soft in spring. Rolling sfc.
COMM	
ATF	tfc 123.2 5NM 3700 ASL
CAUTION	Barn at Thld 23.



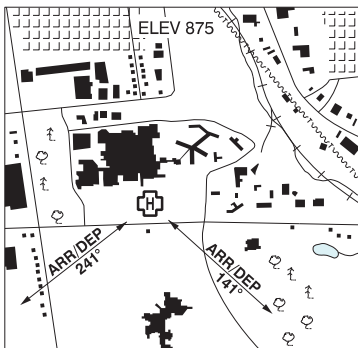
ONTARIO

AERODROME / FACILITY DIRECTORY

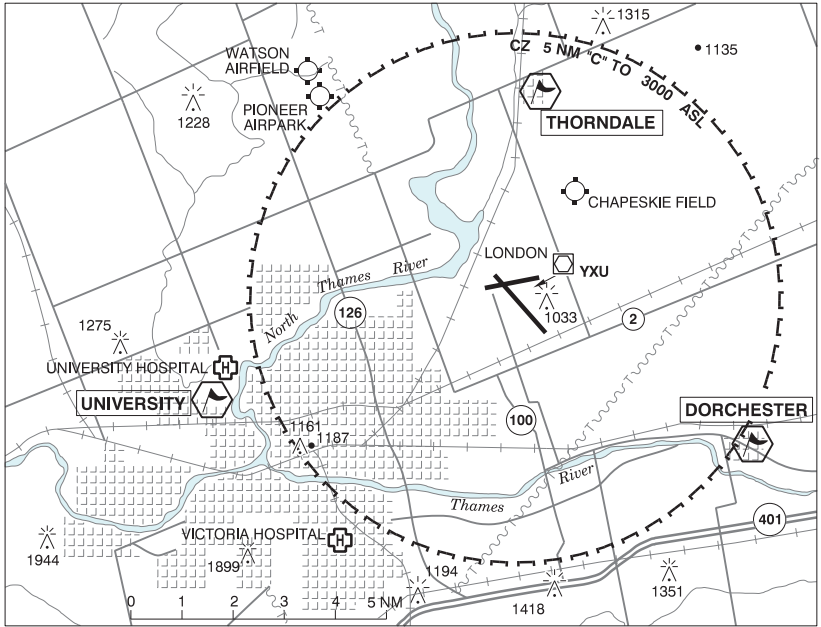
LONDON (VICTORIA HOSP) ON (Heli)

CPW2

REF	N42 57 33 W81 13 32 Adj 9°W UTC-5(4) Elev 875' A5000
OPR	Victoria Hosp Corp 519-685-8500 Cert PPR
FLT PLN	FIC London 866-WXBRIEF (Toll free within Canada) or 866-541-4104 (Toll free within Canada & USA)
HELI DATA	86' dia ASPH 114' dia Max heli overall length 57.5'
LIGHTING	DR RY(LO) RF(FL)
COMM	A/G Ambulance dispatch 129.275
PRO	Two arr/dep paths brg 141° & 241° fr heli, slope 8% (H3), day/night use VFR only.



LONDON VFR TERMINAL PROCEDURES CHART



NAME	IDENT	LAT/LONG
DORCHESTER	VCDOR	N42° 59' 07" W081° 02' 57"
THORNDALE	VCTRN	N43° 06' 10" W081° 08' 21"
UNIVERSITY	VCUNV	N43° 00' 15" W081° 16' 33"