
FLIGHT PLAN & SITE SURVEY

M 151-4128 SKY HARBOUR MODELERS- GODERICH
DISTRICT COLLEGIATE INSTITUTE

May 22, 2026



IMPORTANT NOTICE

Please ensure you have received all required authorizations prior to flight. This Site Survey was created using RPAS Wilco. The user accepts all responsibility for the accuracy of the information.

Terms & Conditions: rpswilco.com/#tnc

Mission Information

M 151-4128 SKY HARBOUR MODELERS- GODERICH DISTRICT COLLEGIATE INSTITUTE

FLIGHT DETAILS

Reference No:	MAAC-151-4128
Project Name:	SKY HARBOUR MODELERS
Pilot Name:	MAAC
Pilot Certificate:	
Mission Type:	VLOS
Flight Start:	May 22, 2026 10:30 PM
Flight End:	May 22, 2026 11:30 PM

LOCATION DETAILS

Flight Address:	GODERICH DISTRICT COLLEGIATE INSTITUTE
Latitude:	43° 44' 3.69" N (43.734)
Longitude:	81° 42' 46.78" W (-81.713)
Field Elevation:	712 ft MSL
Altitude / Radius:	400 ft / 926 m (0.5 nm)
Classification:	UNCONTROLLED
FIR / Contact:	CZYZ / 905-676-4509

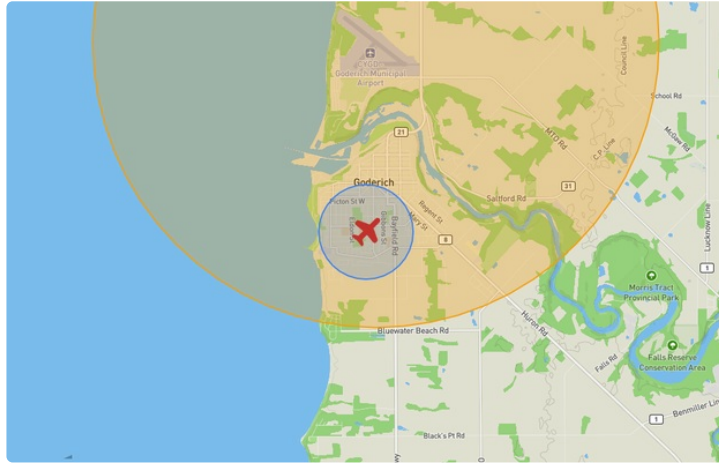
REPORT CONTENTS

Site Survey • Obstacles (if available) • Nearby Aerodromes • Canadian Aviation Regulations • GFA • Aerodrome Supplements • METAR & TAF • NOTAMs • CFS





Flight Map & MODEL Details

MISSION LOCATION SURVEY

FLIGHT AREA MAP



MISSION LOCATION DETAILS

ROLE	LATITUDE	LONGITUDE
 MODEL	43° 44' 3.69" N 43.734	81° 42' 46.78" W -81.713
 Pilot		
 Payload Op.		
 Observer		

Airspace Classification

MISSION LOCATION SURVEY

AIRSPACE MAP



OVERLYING AIRSPACES

Class	Name	Floor	Ceiling
E	Southern Ontario Low Level Control Area b) [CAE]	6500MSL	18000MSL
E	Southern Ontario Low Level Control Area a) [CAE]	2500MSL	6500MSL
E	Southern Ontario Low Level Control Area f) [CAE]	3500MSL	18000MSL
E	T616 Fixed RNAV Route	2200AGL	18000MSL

NEAREST AERODROMES & DISTANCE FROM OPERATION

GODERICH (CYGD - AERODROME - Reg)	Lat: 43.768	Long: -81.711	3.721KM	2.009NM	N
DUNGANNON (CDG3 - AERODROME - Reg)	Lat: 43.836	Long: -81.607	14.198KM	7.666NM	NE
WINGHAM (INGLIS FIELD) (CWH5 - AERODROME - Reg)	Lat: 43.896	Long: -81.336	35.181KM	18.996NM	NE

ONTARIO

AERODROME / FACILITY DIRECTORY

GODERICH ON

CYGD

REF	N43 46 04 W81 42 39 1.5N 9°W (2015) UTC-5(4) Elev 709' A5000 LO6 HI5 CAP	
OPR	Muni 519-524-2915 12-21Z† Mon-Fri O/T 519-525-2383 (emerg only) Reg	
PF	B-2 C-3,4,5,6,7	
CUST	AOE/15 888-226-7277 14-22Z† Mon-Fri exc hols	
FLT PLN	<p>FIC London 866-WXBRIEF (Toll free within Canada) or 866-541-4104 (Toll free within Canada & USA)</p> <p>WX ALTIMETER/WIND ltd hrs (see COMM)</p>	
SERVICES	Call out chg for one or more svcs may be levied after hrs.	
FUEL	100LL, JA-1 Cardlock avbl at tml, SP PN 519-525-2383	
OIL	15W50	
S	4,5,6	
RWY DATA	Rwy 14(137°)/32(317°) 5034x100 ASPH Rwy 14 up 0.45% AGN IIIA Rwy 10(099°)/28(279°) 3002x50 ASPH Rwy 05(048°)/23(228°) 1871x80 GRASS	
RCR	Opr Rwy 05/23 no win maint.	
LIGHTING	10-(TE LO) AP 3.5°, 28-(TE LO) AP, 14-AS(TE LO) AP, 32-AS(TE LO) AP ARCAL-122.7 type J	
COMM	ATF UNICOM (AU) ltd hrs O/T tfc 122.7 5NM 3700 ASL	
PRO	Rgt hand circuits Rwy 05 (CAR 602.96).	
CAUTION	Possible wind shear on apch Rwy 14. Ocsl wildlife crossing rwys. Ocsl radio-controlled acft operating on Rwy 10/28.	

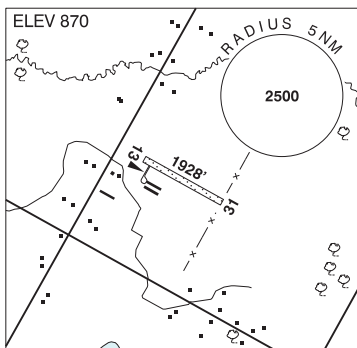
ONTARIO

AERODROME / FACILITY DIRECTORY

DUNGANNON ON

CDG3

REF	N43 50 11 W81 36 24 1S 9°W UTC-5(4) Elev 870' A5000
OPR	Mari Vanderveeken 519-263-2550 Reg
PF	B-1 D-2, 3, 4, 5, 6
FLT PLN	FIC London 866-WXBRIEF (Toll free within Canada) or 866-541-4104 (Toll free within Canada & USA)
RWY DATA	Rwy 13(128°)/31(308°) 1928x75 GRASS Rwy 13 up 1.04%
RCR	Opr No win maint
LIGHTING	13-(TE LO), 31-(TE LO) PN opr
COMM	ATF tfc 122.7 5NM 3900 ASL
CAUTION	Low slope ditch at end of Rwy 31



ONTARIO

AERODROME / FACILITY DIRECTORY

WINGHAM (INGLIS FIELD) ON

CWH5

REF	N43 53 47 W81 20 11 1.2NW 9°W (2013) UTC-5(4) Elev 1015' A5000	
OPR	Tom Inglis 519-357-2781 Reg PPR	
FLT PLN	FIC London 866-WXBRIEF (Toll free within Canada) or 866-541-4104 (Toll free within Canada & USA)	
RWY DATA	Rwy 04(036°)/22(216°) 2968x65 GRASS Thld 22 displ 650' spring and fall only.	
RCR	Opr No win maint. Rwy soft in spring and fall, particularly at N end.	
COMM	ATF tfc 123.0 3NM 4000	
PRO	Rgt hand circuits Rwy 22 (CAR 602.96)	
CAUTION	Rwy elev highest in middle. Far end of rwy not vis when on thld. Two twrs 0.8NM and 1.0NM NE of A/D 1500 ASL. Ocsl wildlife on rwy. Wooded area with 50' trees lining the first 1000' Rwy 22. Maintain 1200 ASL over hwy on 04 apch. Wingham Airfield (CPR7) lctd 2.3NM SE of fld.	