
FLIGHT PLAN & SITE SURVEY

M 152-4130 NEW HAMBURG R/C CLUB- FIELD - 2668
CARMEL-KOCH RD. BADEN ON

May 22, 2026



IMPORTANT NOTICE

Please ensure you have received all required authorizations prior to flight. This Site Survey was created using RPAS Wilco. The user accepts all responsibility for the accuracy of the information.

Terms & Conditions: rpswilco.com/#tnc

Mission Information

M 152-4130 NEW HAMBURG R/C CLUB- FIELD - 2668 CARMEL-KOCH RD. BADEN ON

FLIGHT DETAILS

Reference No:	MAAC-152-4130
Project Name:	NEW HAMBURG R/C CLUB
Pilot Name:	MAAC
Pilot Certificate:	
Mission Type:	VLOS
Flight Start:	May 22, 2026 10:31 PM
Flight End:	May 22, 2026 11:31 PM

LOCATION DETAILS

Flight Address:	FIELD - 2668 CARMEL-KOCH RD. BADEN ON
Latitude:	43° 26' 55.00" N (43.449)
Longitude:	80° 43' 6.00" W (-80.718)
Field Elevation:	1119 ft MSL
Altitude / Radius:	400 ft / 926 m (0.5 nm)
Classification:	UNCONTROLLED
FIR / Contact:	CZYZ / 905-676-4509

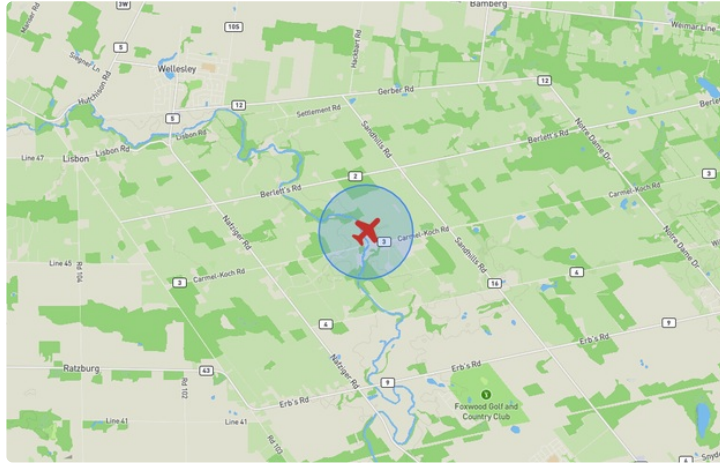
REPORT CONTENTS

Site Survey • Obstacles (if available) • Nearby Aerodromes • Canadian Aviation Regulations • GFA • Aerodrome Supplements • METAR & TAF • NOTAMs • CFS





Flight Map & MODEL Details

MISSION LOCATION SURVEY

FLIGHT AREA MAP



MISSION LOCATION DETAILS

ROLE	LATITUDE	LONGITUDE
 MODEL	43° 26' 55.00" N 43.449	80° 43' 6.00" W -80.718
 Pilot		
 Payload Op.		
 Observer		

Airspace Classification

MISSION LOCATION SURVEY

AIRSPACE MAP



OVERLYING AIRSPACES

Class	Name	Floor	Ceiling
E	Southern Ontario Low Level Control Area a) [CAE]	2500MSL	6500MSL
E	Southern Ontario Low Level Control Area c) [CAE]	6500MSL	18000MSL
E	Toronto, ON [TSP]	6500MSL	12500MSL
E	T614 Fixed RNAV Route	2200AGL	18000MSL
E	3.4.1-43 [TA]	700AGL	18000MSL
C	Kitchener/Waterloo, ON [CZ]	SFC	4000MSL

NEAREST AERODROMES & DISTANCE FROM OPERATION

ELMIRA (CNT6 - AERODROME - Reg)	Lat: 43.585	Long: -80.603	17.762KM	9.591NM	NE
STRATFORD MUNI (CYSA - AERODROME - Cert)	Lat: 43.416	Long: -80.934	17.783KM	9.602NM	W
PLATTSVILLE (EDWARD'S AIR BASE) (CLB2 - AERODROME - Reg)	Lat: 43.306	Long: -80.548	21.019KM	11.349NM	SE

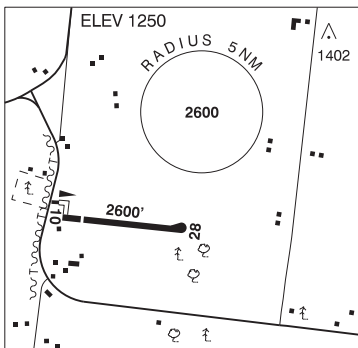
ONTARIO

AERODROME / FACILITY DIRECTORY

ELMIRA ON

CNT6

REF	N43 35 05 W80 36 11 2SW 10°W UTC-5(4) Elev 1250' VTA A5000
OPR	N. Kennedy 519-501-2904 Reg PPR
PF	C-2 D-3,4,5,6
FLT PLN	FIG London 866-WXBRIEF (Toll free within Canada) or 866-541-4104 (Toll free within Canada & USA)
SERVICES	S 7
RWY DATA	Rwy 10/28 2600x25 ASPH Thld 10 displ 400'. RCR Opr No win maint.
COMM	ATF tfc 123.2 5NM 4300 ASL
CAUTION	P-line aprx 35 AGL 350' fr Thld 10 (poles red/white striped and orange balls on wires). Beyond asphalt paved sfc, a sharp slope to the adj grass area may be present.



ONTARIO

AERODROME / FACILITY DIRECTORY

STRATFORD MUNI ON

CYSA

REF	N43 24 57 W80 56 03 2NE 9°W UTC-5(4) Elev 1211' A5000 LO6 HI5 CAP	
OPR	Corp of the City of Stratford 519-271-4881/272-0933 Cert	
PF	A-1 C-2,3,4,5,6	
CUST	AOE/15 888-226-7277 14-22Z† Mon-Fri exc hols	
FLT PLN	FIG London 866-WXBRIEF (Toll free within Canada) or 866-541-4104 (Toll free within Canada & USA)	
SERVICES	FUEL 100LL, JA OIL 15W50, 20W50 S 1,2,3,4,5	
RWY DATA	Rwy 05(052°)/23(232°) 5003x100 asphalt Thld 23 displ 1031'. Rwy 17(175°)/35(355°) 2699x50 asphalt	
RWY CERT	Rwy 05/23 AGN IIIB Rwy 17/35 AGN I	
TWY CERT	Twy B AGN I	
TWY	Twy B rstd day use only	
RCR	Opr Snow removal 13-22Z† O/T on request	
LIGHTING	05-AS(TE ME) P1, 23-(TE ME) P1, 17-(TE ME) AP, 35-(TE ME) AP 3.5° ARCAL-122.8 type K	
COMM	ATF UNICOM ltd hrs O/T tfc 122.8 5NM 4200 ASL	
PRO	Rgt hand circuits Rwy 17 & 23 (CAR 602.96). Rwy 35 climb rwy hdg to 1715 ASL BPOC.	
CAUTION	Ocsl deer crossing rwys.	

ONTARIO

AERODROME / FACILITY DIRECTORY

PLATTSVILLE (EDWARD'S AIR BASE) ON

CLB2

REF	N43 18 21 W80 32 55 3E 10°W UTC-5(4) Elev 980' VTA A5000
OPR	Edward Lubitz 519-684-7686 Reg
PF	B-1 C-2,4,5
FLT PLN	FIC London 866-WXBRIEF (Toll free within Canada) or 866-541-4104 (Toll free within Canada & USA)
RWY DATA	Rwy 07(066°)/25(246°) 1980x75 GRASS
RCR	Opr No win maint
COMM	ATF tfc 123.2 5NM 4000 ASL
PRO	Std circuit hgt 2000 ASL. Ultralight circuit hgt 1500 ASL.
CAUTION	Gnd drops off 20' at Thld 25. Trees 25 AGL 75' SE of Thld 25. Trees 25 AGL 225' NW Thld 25.

