

---

# FLIGHT PLAN & SITE SURVEY

---

A 155-4134 WINDY WEST R.C. CLUB- PASKUSKI R/C FIELD

May 22, 2026



## IMPORTANT NOTICE

Please ensure you have received all required authorizations prior to flight. This Site Survey was created using RPAS Wilco. The user accepts all responsibility for the accuracy of the information.

Terms & Conditions: [rpaswilco.com/#tnc](https://rpaswilco.com/#tnc)

# Mission Information

A 155-4134 WINDY WEST R.C. CLUB- PASKUSKI R/C FIELD

## FLIGHT DETAILS

Reference No:	<b>MAAC-155-4134</b>
Project Name:	<b>WINDY WEST R.C. CLUB</b>
Pilot Name:	<b>MAAC</b>
Pilot Certificate:	
Mission Type:	<b>VLOS</b>
Flight Start:	<b>May 22, 2026 08:31 PM</b>
Flight End:	<b>May 22, 2026 09:31 PM</b>

## LOCATION DETAILS

Flight Address:	<b>PASKUSKI R/C FIELD</b>
Latitude:	<b>49° 39' 11.56" N ( 49.653 )</b>
Longitude:	<b>112° 35' 54.58" W ( -112.598 )</b>
Field Elevation:	<b>3012 ft MSL</b>
Altitude / Radius:	<b>400 ft / 926 m ( 0.5 nm )</b>
Classification:	<b>UNCONTROLLED</b>
FIR / Contact:	<b>CZEG / 780-890-8397</b>

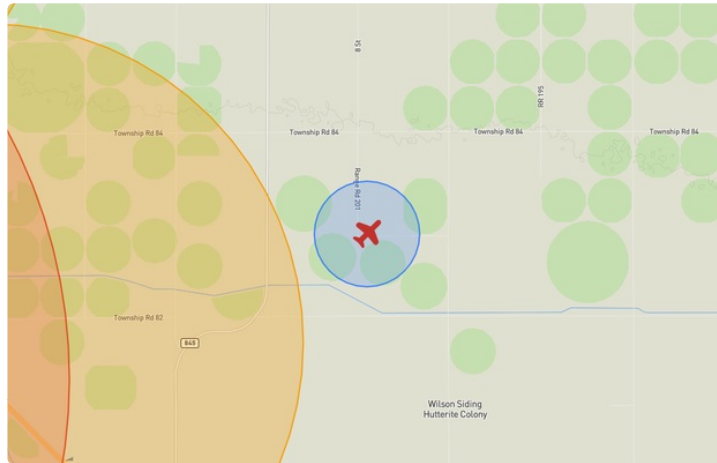
## REPORT CONTENTS

Site Survey • Obstacles (if available) • Nearby Aerodromes • Canadian Aviation Regulations • GFA • Aerodrome Supplements • METAR & TAF • NOTAMs • CFS





# Flight Map & MODEL Details

MISSION LOCATION SURVEY

## FLIGHT AREA MAP



## MISSION LOCATION DETAILS

ROLE	LATITUDE	LONGITUDE
 MODEL	49° 39' 11.56" N 49.653	112° 35' 54.58" W -112.598
 Pilot		
 Payload Op.		
 Observer		

# Airspace Classification

MISSION LOCATION SURVEY

## AIRSPACE MAP



## OVERLYING AIRSPACES

Class	Name	Floor	Ceiling
E	Lethbridge, AB [TA]	700AGL	18000MSL
E	Lethbridge, AB a) [CAE]	2200AGL	18000MSL
B	Lethbridge, AB b) [CAE]	12500MSL	18000MSL
E	T628 Fixed RNAV Route	2200AGL	18000MSL
E	T688-2 Fixed RNAV Route	2200AGL	18000MSL
E	Lethbridge, AB [CZ]	SFC	3000GND
E	V21-1 VHF/UHF Airway	2200AGL	18000MSL
E	V300-1 VHF/UHF Airway	2200AGL	18000MSL

## NEAREST AERODROMES & DISTANCE FROM OPERATION

LETHBRIDGE (GUNNLAUGSON) (CGN3 - AERODROME - Reg)	Lat: 49.636	Long: -112.691	6.934KM	3.744NM	W
LETHBRIDGE (MERCER FIELD) (CMF3 - AERODROME - Reg)	Lat: 49.555	Long: -112.564	11.236KM	6.067NM	S
LETHBRIDGE (TAYLOR FIELD) (CTF6 - AERODROME - Reg)	Lat: 49.716	Long: -112.75	12.951KM	6.993NM	NW

## ALBERTA

## AERODROME / FACILITY DIRECTORY

## LETHBRIDGE (GUNNLAUGSON) AB

CGN3

<b>REF</b>	N49 38 10 W112 41 29 6.8ESE 14°E (2013) UTC-7(6) Elev 3058' A5005	
<b>OPR</b>	Dalyce and Jim Hubek 403-360-1158 Reg PPR	
<b>PF</b>	B-1 C-2,3,4,5,6	
<b>FLT PLN</b>	<b>FIC</b> Edmonton 866-WXBRIEF (Toll free within Canada) or 866-541-4102 (Toll free within Canada & USA)	
<b>RWY DATA</b>	Rwy 17(165°)/35(345°) 2544x100 GRASS	
<b>RCR</b>	Opr No win maint	
<b>COMM</b>	<b>RADIO</b> 121.0 (E) 1245-0545‡ (Emergency only 403-317-4540) <b>MF</b> rdo ltd hrs O/T tfc 121.0 5NM centred on Lethbridge A/D 4.2NM WSW 6000 ASL (CAR 602.98)	
<b>PRO</b>	Rgt hand circuits Rwy 35 (CAR 602.96)	
<b>CAUTION</b>	Marked P-line(s) on Rwy 17 apch.	

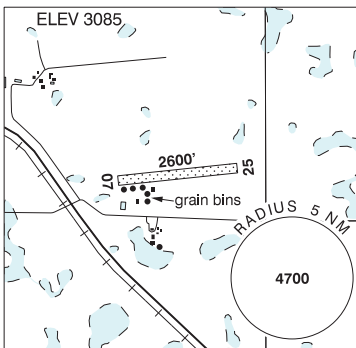
**ALBERTA**

**AERODROME / FACILITY DIRECTORY**

**LETHBRIDGE (MERCER FIELD) AB**

**CMF3**

<b>REF</b>	N49 33 17 W112 33 49 10.8SE 14°E (2012) UTC-7(6) Elev 3085' A5005
<b>OPR</b>	Ryan Mercer 403-308-2297 Reg PN
<b>PF</b>	B-1 D-2,3,4,5,6
<b>FLT PLN</b>	
<b>FIC</b>	Edmonton 866-WXBRIEF (Toll free within Canada) or 866-541-4102 (Toll free within Canada & USA)
<b>RWY DATA</b>	Rwy 07(070°)/25(250°) 2600x129 GRASS
<b>RCR</b>	Opr Ltd win maint.
<b>COMM</b>	
<b>ATF</b>	tfc 123.2 5NM 6100 ASL
<b>CAUTION</b>	Grain bins along south side of thld Rwy 07.



## ALBERTA

## AERODROME / FACILITY DIRECTORY

## LETHBRIDGE (TAYLOR FIELD) AB

CTF6

<b>REF</b>	N49 42 58 W112 45 02 3.8NE 13°E (2016) UTC-7(6) Elev 2980' A5005	
<b>OPR</b>	Kimberly Taylor 403-394-9906 Fax 403-206-7773 Reg PPR	
<b>PF</b>	B-1 C-2,3,4,5,6	
<b>FLT PLN</b>		
<b>FIG</b>	Edmonton 866-WXBRIEF (Toll free within Canada) or 866-541-4102 (Toll free within Canada & USA)	
<b>SERVICES</b>		
<b>S</b>	7	
<b>RWY DATA</b>	Rwy 08(077°)/26(257°) 2600x100 GRASS Thld 08 displ 128' Rwy 08 down 0.5%	
<b>RCR</b>	APM 403-394-9906 Ltd win maint	
<b>COMM</b>		
<b>ATF</b>	tfc 123.2 5NM 6000 ASL excluding Lethbridge CZ	
<b>CAUTION</b>	P-line on apch to Rwy 08.	