
FLIGHT PLAN & SITE SURVEY

A 155-4139 WINDY WEST R.C. CLUB- SERVUS SPORTS
CENTRE

May 22, 2026



IMPORTANT NOTICE

Please ensure you have received all required authorizations prior to flight. This Site Survey was created using RPAS Wilco. The user accepts all responsibility for the accuracy of the information.

Terms & Conditions: rpaswilco.com/#tnc

Mission Information

A 155-4139 WINDY WEST R.C. CLUB- SERVUS SPORTS CENTRE

FLIGHT DETAILS

Reference No:	MAAC-155-4139
Project Name:	WINDY WEST R.C. CLUB
Pilot Name:	MAAC
Pilot Certificate:	
Mission Type:	VLOS
Flight Start:	May 22, 2026 08:31 PM
Flight End:	May 22, 2026 09:31 PM

LOCATION DETAILS

Flight Address:	SERVUS SPORTS CENTRE
Latitude:	49° 39' 57.46" N (49.666)
Longitude:	112° 48' 20.01" W (-112.806)
Field Elevation:	2995 ft MSL
Altitude / Radius:	400 ft / 926 m (0.5 nm)
Classification:	UNCONTROLLED
FIR / Contact:	CZEG / 780-890-8397

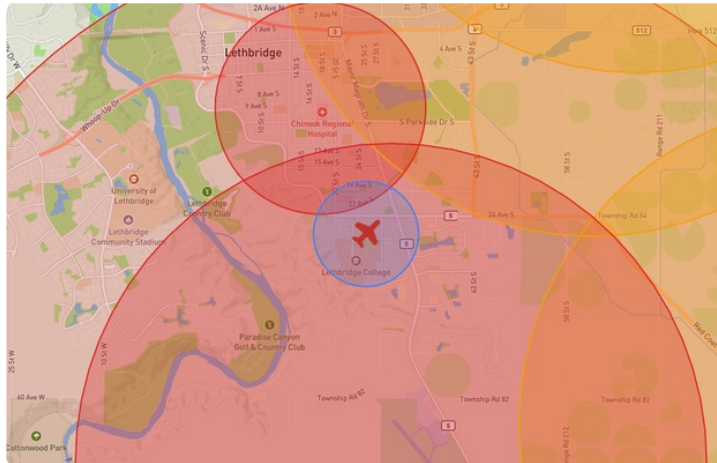
REPORT CONTENTS

Site Survey • Obstacles (if available) • Nearby Aerodromes • Canadian Aviation Regulations • GFA • Aerodrome Supplements • METAR & TAF • NOTAMs • CFS





Flight Map & MODEL Details

MISSION LOCATION SURVEY

FLIGHT AREA MAP



MISSION LOCATION DETAILS

ROLE	LATITUDE	LONGITUDE
 MODEL	49° 39' 57.46" N 49.666	112° 48' 20.01" W -112.806
 Pilot		
 Payload Op.		
 Observer		

Airspace Classification

MISSION LOCATION SURVEY

AIRSPACE MAP



OVERLYING AIRSPACES

Class	Name	Floor	Ceiling
E	Lethbridge, AB [TA]	700AGL	18000MSL
E	Lethbridge, AB a) [CAE]	2200AGL	18000MSL
B	Lethbridge, AB b) [CAE]	12500MSL	18000MSL
E	T628 Fixed RNAV Route	2200AGL	18000MSL
E	V300-1 VHF/UHF Airway	2200AGL	18000MSL
E	T688-2 Fixed RNAV Route	2200AGL	18000MSL
E	Lethbridge, AB [CZ]	SFC	3000GND
E	V21-1 VHF/UHF Airway	2200AGL	18000MSL

NEAREST AERODROMES & DISTANCE FROM OPERATION

LETHBRIDGE (CYQL - AERODROME - Cert)	Lat: 49.63	Long: -112.799	4.023KM	2.172NM	S
LETHBRIDGE (CHINOOK REGIONAL HOSPITAL) (CLH4 - HELIPORT - Cert)	Lat: 49.686	Long: -112.817	2.35KM	1.269NM	N
LETHBRIDGE (TAYLOR FIELD) (CTF6 - AERODROME - Reg)	Lat: 49.716	Long: -112.75	6.824KM	3.685NM	NE

ALBERTA

AERODROME / FACILITY DIRECTORY

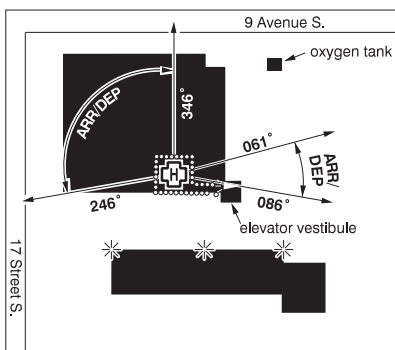
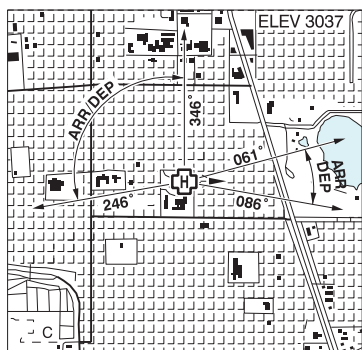
LETHBRIDGE AB

CYQL

REF	N49 37 49 W112 47 59 4SSE 14°E (2014) UTC-7(6) Elev 3049' A5005 LO2 HI3 CAP	
OPR	City of Lethbridge 403-329-4466 12-08Z± Cert Ldg fees	
PF	A-1,3,6 C-2,4,5	
CUST	AOE/CAN	
FLT PLN		
FIG	Edmonton 866-WXBRIEF (Toll free within Canada) or 866-541-4102 (Toll free within Canada & USA)	
ACC	Edmonton IFR 888-358-7526	
WX	METAR 1245-0545Z± O/T METAR AUTO (see COMM). TAF H24, issue times: 00, 06, 12, 18Z WxCam	
SERVICES	Call out chg may be levied for one or more svcs	
FUEL	100LL, JA-1 (FSII avbl), SP 14-04Z± O/T PN	
OIL	All	
S	1,3,4,5,6	
SUP FL	D & A-ice, HPOX	
JASU	Elect start 10/15	
PVT ADV	World Fuel (Southern Aero) 123.4 403-328-7879; Airwest 130.75 403-328-4488	
MIL CON	Air West Flight Support 403-328-4488	
RWY DATA	Rwy 06(056°)/24(236°) 6500x200 ASPH Rwy 24 up 0.52% Rwy 13(126°)/31(306°) 5500x150 ASPH	
RWY CERT	Rwy 06/24 AGN IIIB Rwy 13/31 AGN IIIA	
APRON	Apron I: Rstd to sked commercial tfc only. Prkg stands require marshalling. PPR for exceptions.	
RCR	Opr 12-08Z± O/T 2 hr PN ctc 403-330-8247 CRFI, PCN. Call out chgs may apply to non-sked tfc.	
LIGHTING	06-AN(TE HI) P2, 24-AO(TE HI) P2, 13-AO(TE ME) P2, 31-AO(TE ME) P2 ARCAL-121.0 type K when FSS clsd	
COMM		
RADIO	121.0 PTC avbl (E) 1245-0545Z± (emerg only 403-317-4540)	
RCO	Edmonton rdo 123.475 (FISE) 126.7 (bcst)	
ATIS	124.4 1245-0545Z±	
MF	rdo ltd hrs O/T tfc 121.0 5NM 6000 ASL (CAR 602.98)	
PAL	Edmonton Ctr 132.75 265.2	
AWOS	124.4 0545-1245Z±	
NAV		
VOR/DME	YQL 115.7 Ch 104 N49 38 04 W112 40 04 (3071')	
ILS	IQL 109.5 (Rwy 06)	

LETHBRIDGE (CHINOOK REGIONAL HOSP) AB (Heli)

CLH4



REF	N49 41 09 W112 49 00 Adj 14°E (2015) UTC-7(6) Elev 3037' A5005
OPR	Alberta Health Services 403-388-6142 Cert NVIS OPS AUTH PPR
PF	A-1,4 C-2,3,5,6
FLT PLN	
 FIC	Edmonton 866-WXBRIEF (Toll free within Canada) or 866-541-4102 (Toll free within Canada & USA)
 ACC	Edmonton IFR 888-358-7526
HELI DATA	FATO 86' dia non-supporting TLOF 59' x 59' CONC Safety Area 115' dia Rooftop heli 17,000 lbs Max heli overall length 57.4' (CAR 602.96)
 RCR	Opr
LIGHTING	RY(ME) PN
COMM	
 RADIO	121.0 (E) 1245-0545Z† (emergency only 403-317-4540)
 RCO	Edmonton rdo 123.475 (FISE) 126.7 (bcst)
 ATIS	124.4 13-0545Z† (at Lethbridge A/D)
 MF	rdo ltd hrs O/T tfc 121.0 5NM centred on Lethbridge A/D 3.4NM SSE 6000 ASL (CAR 602.98)
PRO	Arr/dep 061° to 086° and 246° to 346° fr heli (H1) (CAR 602.96).
CAUTION	Elevated penthouse with lgtd WDI aprx 80' E of pad. Lgtd stacks aprx 230' NE of pad. Hosp S of heli marked with lgt.

ALBERTA

AERODROME / FACILITY DIRECTORY

LETHBRIDGE (TAYLOR FIELD) AB

CTF6

REF	N49 42 58 W112 45 02 3.8NE 13°E (2016) UTC-7(6) Elev 2980' A5005	
OPR	Kimberly Taylor 403-394-9906 Fax 403-206-7773 Reg PPR	
PF	B-1 C-2,3,4,5,6	
FLT PLN		
FIG	Edmonton 866-WXBRIEF (Toll free within Canada) or 866-541-4102 (Toll free within Canada & USA)	
SERVICES		
S	7	
RWY DATA	Rwy 08(077°)/26(257°) 2600x100 GRASS Thld 08 displ 128' Rwy 08 down 0.5%	
RCR	APM 403-394-9906 Ltd win maint	
COMM		
ATF	tfc 123.2 5NM 6000 ASL excluding Lethbridge CZ	
CAUTION	P-line on apch to Rwy 08.	