
FLIGHT PLAN & SITE SURVEY

A 161-4145 EDMONTON R/C HELICOPTER ASSOCIATION-
ERCHA

May 22, 2026



IMPORTANT NOTICE

Please ensure you have received all required authorizations prior to flight. This Site Survey was created using RPAS Wilco. The user accepts all responsibility for the accuracy of the information.

Terms & Conditions: rpswilco.com/#tnc

Mission Information

A 161-4145 EDMONTON R/C HELICOPTER ASSOCIATION- ERCHA

FLIGHT DETAILS

Reference No:	MAAC-161-4145
Project Name:	EDMONTON R/C HELICOPTER ASSOCIATION
Pilot Name:	MAAC
Pilot Certificate:	
Mission Type:	VLOS
Flight Start:	May 22, 2026 08:31 PM
Flight End:	May 22, 2026 09:31 PM

LOCATION DETAILS

Flight Address:	ERCHA
Latitude:	53° 25' 9.36" N (53.419)
Longitude:	113° 23' 55.32" W (-113.399)
Field Elevation:	2398 ft MSL
Altitude / Radius:	400 ft / 926 m (0.5 nm)
Classification:	UNCONTROLLED
FIR / Contact:	CZEG / 780-890-8397

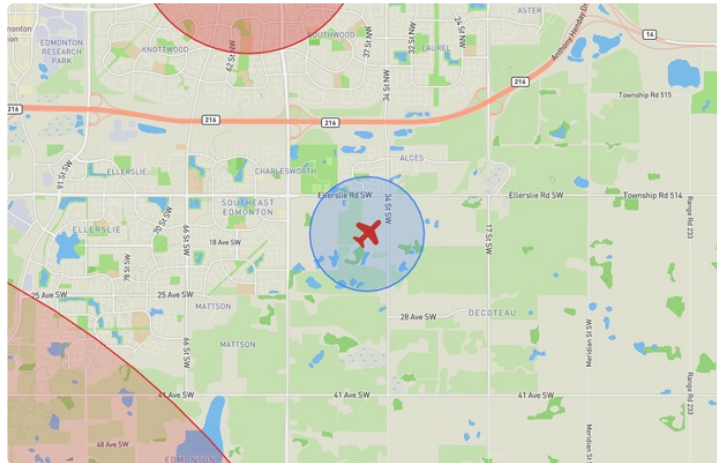
REPORT CONTENTS

Site Survey • Obstacles (if available) • Nearby Aerodromes • Canadian Aviation Regulations • GFA • Aerodrome Supplements • METAR & TAF • NOTAMs • CFS





Flight Map & MODEL Details

MISSION LOCATION SURVEY

FLIGHT AREA MAP



MISSION LOCATION DETAILS

ROLE	LATITUDE	LONGITUDE
 MODEL	53° 25' 9.36" N 53.419	113° 23' 55.32" W -113.399
 Pilot		
 Payload Op.		
 Observer		

Airspace Classification

MISSION LOCATION SURVEY

AIRSPACE MAP



OVERLYING AIRSPACES

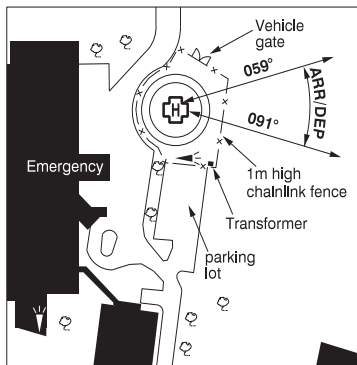
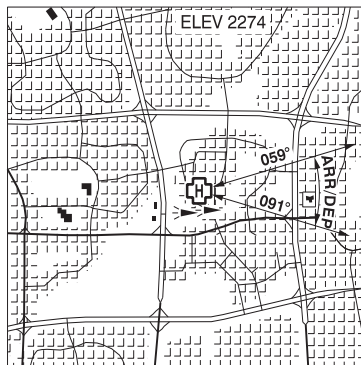
Class	Name	Floor	Ceiling
B	Edmonton, AB a) [CAE]	12500MSL	18000MSL
E	Edmonton, AB b) [TA]	3000AGL	18000MSL
C	Edmonton, AB f) [TCA]	3400AGL	18000MSL
C	Edmonton, AB h) [TCA]	4100AGL	18000MSL
C	Edmonton, AB c) [TCA]	7000AGL	9500MSL
C	Edmonton, AB d) [TCA]	4600AGL	7000MSL
E	T682 Fixed RNAV Route	2200AGL	18000MSL
B	Edmonton, AB a) [TCA]	12500MSL	18000MSL
C	Edmonton, AB b) [TCA]	9500MSL	12500MSL
C	Edmonton Intl, AB [CZ]	SFC	4600MSL
E	Edmonton, AB c) [TA]	3000AGL	4100MSL
C	Edmonton, AB e) [TCA]	4100AGL	18000MSL
E	T812 Fixed RNAV Route	2200AGL	18000MSL
E	T639 Fixed RNAV Route	2200AGL	18000MSL
E	T747 Fixed RNAV Route	2200AGL	18000MSL

NEAREST AERODROMES & DISTANCE FROM OPERATION

GREY NUNS COMMUNITY HOSPITAL (CES8 - HELIPORT - Cert)	Lat: 53.462	Long: -113.428	5.143KM	2.777NM	N
EASTPORT (CEP8 - HELIPORT - Cert)	Lat: 53.505	Long: -113.332	10.472KM	5.654NM	NE
GARTNER (CFQ7 - AERODROME - Reg)	Lat: 53.282	Long: -113.455	15.75KM	8.504NM	S

EDMONTON / GREY NUNS COMMUNITY HOSP AB (Heli)

CES8



REF	N53 27 44 W113 25 40 15°E (2014) UTC-7(6) Elev 2274' VTA A5015
OPR	Covenant Health 780-735-7350/7804 Cert NVIS OPS AUTH PPR
FLT PLN	
FIC	Edmonton 866-WXBRIEF (Toll free within Canada) or 866-541-4102 (Toll free within Canada & USA)
ACC	Edmonton IFR 888-358-7526
HELI DATA	FATO/TLOF 86' dia CONC Safety Area 115' dia Max heli overall length 57.4' (CAR 602.96)
RCR	Opr
LIGHTING	RW(LO) green
COMM	
ATF	tfc 123.2 2NM BLW 3400 ASL
TML	Edmonton 127.4 3400 ASL and above
PRO	Arr/dep btwn 059°-091° fr heli, slope 8% (H3). Ctc Edmonton Tml before entering Class C airspace. Edmonton Intl Class E airspace 3000 ASL (TRANSPONDER MANDATORY) and Class C airspace 3400 ASL and above overlies A/D. Acft operating in Edmonton Class C require a discrete transponder code which may be obtained by filing a flt pln or ctc 888-358-7526 at least 30 min prior to entering. Air traffic advsy freq 123.2 Edmonton City Area in Class G and E airspace.

ALBERTA

AERODROME / FACILITY DIRECTORY

EDMONTON / EASTPORT AB (Heli)

CEP8

REF	N53 30 18 W113 19 56 1S 15°E (2014) UTC-7(6) Elev 2367' A5015
OPR	Carol Mulkay 780-818-7025/1078 Cert PPR
PF	C-1,2,3,4,5,6
FLT PLN	
FIC	Edmonton 866-WXBRIEF (Toll free within Canada) or 866-541-4102 (Toll free within Canada & USA)
ACC	Edmonton IFR 888-358-7526
HELI DATA	FATO 66' dia CONC/GRASS TLOF 35' dia CONC Safety Area 87' dia
COMM	
ATF	tfc 123.2 5NM 3400 ASL
PRO	Arr/dep 270° to 275° fr heli, slope 6%. Avoid overflying nearby residences. Ctc Edmonton Tml before entering Class C airspace. Edmonton Intl Class E airspace 3000 ASL (TRANSPONDER MANDATORY) and Class C airspace 4100 ASL and above overlies A/D. Acft operating in Edmonton Class C require a discrete transponder code which may be obtained by filing a flt pln or ctc 888-358-7526 at least 30 min prior to entering. Air traffic advsy freq 123.2 Edmonton City Area in Class G and E airspace.



ALBERTA

AERODROME / FACILITY DIRECTORY

EDMONTON / GARTNER AB

CFQ7

REF	N53 16 54 W113 27 18 15S 15°E (2013) UTC-7(6) Elev 2390' VTA A5015 LO2	
OPR	L. Gartner 780-660-7621 or 250-428-7621 Reg PPR	
PF	B-1 D-2,3,4,5,6	
FLT PLN		
FIC	Edmonton 866-WXBRIEF (Toll free within Canada) or 866-541-4102 (Toll free within Canada & USA)	
ACC	Edmonton IFR 888-358-7526	
SERVICES		
FUEL	100LL	
OIL	15W50 (Shell)	
RWY DATA	Rwy 09(091°)/27(271°) 3000x50 GRASS	
RCR	Opr	
LIGHTING	09-(LO), 27-(LO) ARCAL-123.45 type J	
COMM		
MF	Edmonton Intl twr 118.3 (CAR 602.98)	
PRO	For VFR rtes see Edmonton VTPC or as directed by ATC. Transponder rqrd in CZ. TRANSPONDER MANDATORY - Aaft operating in Edmonton Class C require a discrete transponder code which may be obtained by filing a flt pln or ctc 888-358-7526 at least 30 min prior to entering. Air traffic advsy freq 123.2 Edmonton City Area in Class G and E airspace.	