

---

# FLIGHT PLAN & SITE SURVEY

---

D 169-4154 LAKE OF THE WOODS AEROMODELERS-  
LOWAM Field

May 22, 2026



## IMPORTANT NOTICE

Please ensure you have received all required authorizations prior to flight. This Site Survey was created using RPAS Wilco. The user accepts all responsibility for the accuracy of the information.

Terms & Conditions: [rpaswilco.com/#tnc](https://rpaswilco.com/#tnc)

# Mission Information

D 169-4154 LAKE OF THE WOODS AEROMODELERS- LOWAM FIELD

## FLIGHT DETAILS

Reference No:	<b>MAAC-169-4154</b>
Project Name:	<b>LAKE OF THE WOODS AEROMODELERS</b>
Pilot Name:	<b>MAAC</b>
Pilot Certificate:	
Mission Type:	<b>VLOS</b>
Flight Start:	<b>May 22, 2026 09:31 PM</b>
Flight End:	<b>May 22, 2026 10:31 PM</b>

## LOCATION DETAILS

Flight Address:	<b>LOWAM Field</b>
Latitude:	<b>49° 44' 32.00" N ( 49.742 )</b>
Longitude:	<b>94° 20' 40.30" W ( -94.345 )</b>
Field Elevation:	<b>1296 ft MSL</b>
Altitude / Radius:	<b>400 ft / 926 m ( 0.5 nm )</b>
Classification:	<b>UNCONTROLLED</b>
FIR / Contact:	<b>CZWG / 204-983-8338</b>

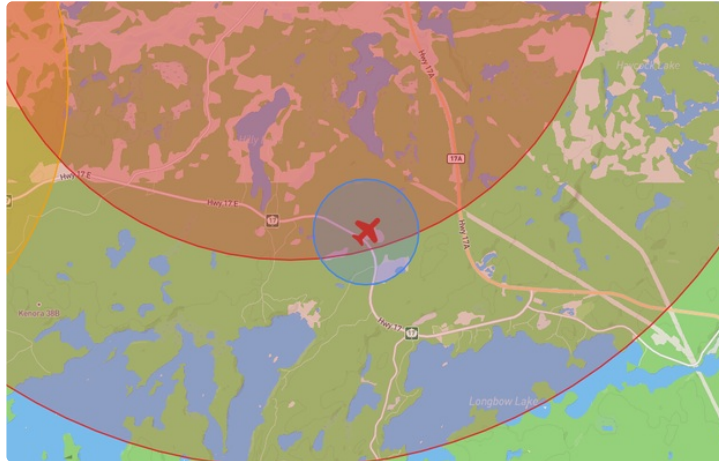
## REPORT CONTENTS

Site Survey • Obstacles (if available) • Nearby Aerodromes • Canadian Aviation Regulations • GFA • Aerodrome Supplements • METAR & TAF • NOTAMs • CFS





# Flight Map & MODEL Details

MISSION LOCATION SURVEY

## FLIGHT AREA MAP



## MISSION LOCATION DETAILS

ROLE	LATITUDE	LONGITUDE
 MODEL	49° 44' 32.00" N 49.742	94° 20' 40.30" W -94.345
 Pilot		
 Payload Op.		
 Observer		

# Airspace Classification

MISSION LOCATION SURVEY

## AIRSPACE MAP



## OVERLYING AIRSPACES

Class	Name	Floor	Ceiling
B	Dryden, ON b) [CAE]	12500MSL	18000MSL
B	Kenora, ON b) [CAE]	12500MSL	18000MSL
E	T702 Fixed RNAV Route	2200AGL	18000MSL
E	T797 Fixed RNAV Route	2200AGL	18000MSL
E	T810 Fixed RNAV Route	2200AGL	18000MSL
E	T675 Fixed RNAV Route	2200AGL	18000MSL
E	T706 Fixed RNAV Route	2200AGL	18000MSL
E	Kenora, ON [TA]	700AGL	18000MSL
E	Kenora, ON a) [CAE]	2200AGL	18000MSL
E	Kenora, ON [CZ]	SFC	3000GND
E	T770 Fixed RNAV Route	2200AGL	18000MSL

## NEAREST AERODROMES & DISTANCE FROM OPERATION

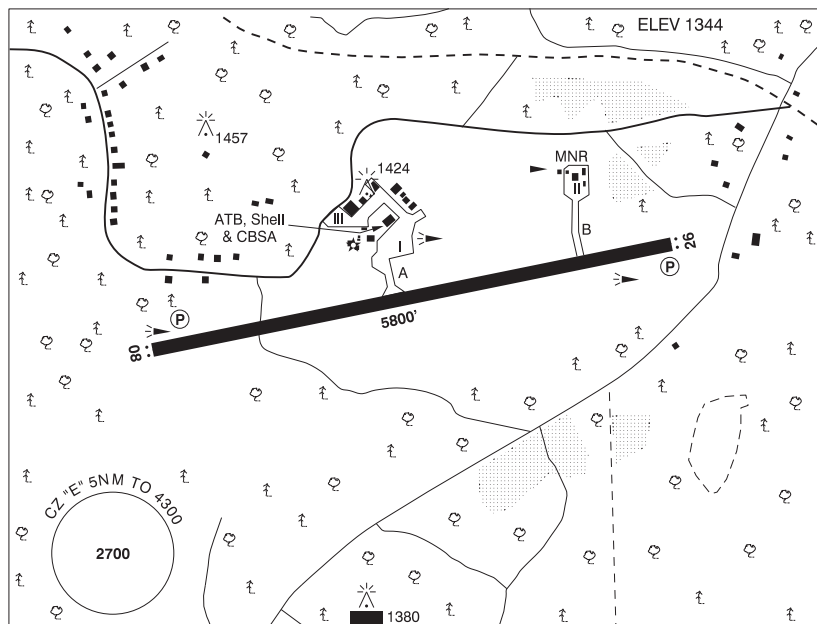
KENORA (CYQK - AERODROME - Cert)	Lat: 49.788	Long: -94.363	5.267KM	2.844NM	N
KENORA (CJM9 - WATERDROME - Reg)	Lat: 49.766	Long: -94.494	11.078KM	5.982NM	W
KENORA (PETERSON'S LANDING) (CPL7 - WATERDROME - Reg)	Lat: 49.843	Long: -94.457	13.788KM	7.445NM	NW

## ONTARIO

## AERODROME / FACILITY DIRECTORY

## KENORA ON

CYQK



<b>REF</b>	N49 47 18 W94 21 47 5ENE 1°E (2012) UTC-6(5) Elev 1344' A5007 LO4 HI4 CAP
<b>OPR</b>	Kenora Airport Authority Inc. 807-548-5377 11-24Z‡ Cert Ldg fees
<b>PF</b>	B-1,3,6 D-4 avbl 1400-0030Z (DT 12-02Z) O/T D-1,2,3,4,5,6
<b>CUST</b>	AOE/15 888-226-7277 14-02Z‡ May 15-Oct 15
<b>FLT PLN</b>	Pilots to open/close VFR flt plan with London rdo, FISE or by phone
<b>FIG</b>	London 866-WXBRIEF (Toll free within Canada) or 866-541-4104 (Toll free within Canada & USA)
<b>WX</b>	METAR H24. TAF H24, issue times: 02, 08, 14, 20Z
<b>SERVICES</b>	11-24Z‡ O/T call out chg
<b>FUEL</b>	100LL, JA-1 (FSII avbl) 807-548-9907 O/T 807-467-1396
<b>JASU</b>	Hobart 28V 300-1500 amps. Elec start 28VDC 200-2000A.
<b>PVT ADV</b>	Kenora Aprt Shell 122.85, MNR Ops 122.9
<b>RWY DATA</b>	Rwy 08(077°)/26(257°) 5800x150 ASPH Rwy 08 first 456' up 0.77%. Rwy 26 first 504' up 0.87%
<b>RWY CERT</b>	Rwy 08/26 AGN IV
<b>TWY</b>	Twy B clsd dur win.
<b>APRON</b>	Apron II clsd dur win.
<b>RCR</b>	Opn 11-24Z‡ O/T and emerg 2 hr PN 807-467-1396. CRFI, PCN
<b>LIGHTING</b>	08-AS(TE ME) P2, 26-AS(TE ME) P2
<b>COMM</b>	
<b>RADIO</b>	122.2 (E) (emerg only 807-548-5076)
<b>RCO</b>	London rdo 123.375 (FISE) 126.7 (bcst)
<b>MF</b>	rdo 122.2 5NM 4300 ASL (CAR 602.98)

## ONTARIO

## AERODROME / FACILITY DIRECTORY

## KENORA ON (Cont'd)

CYQK

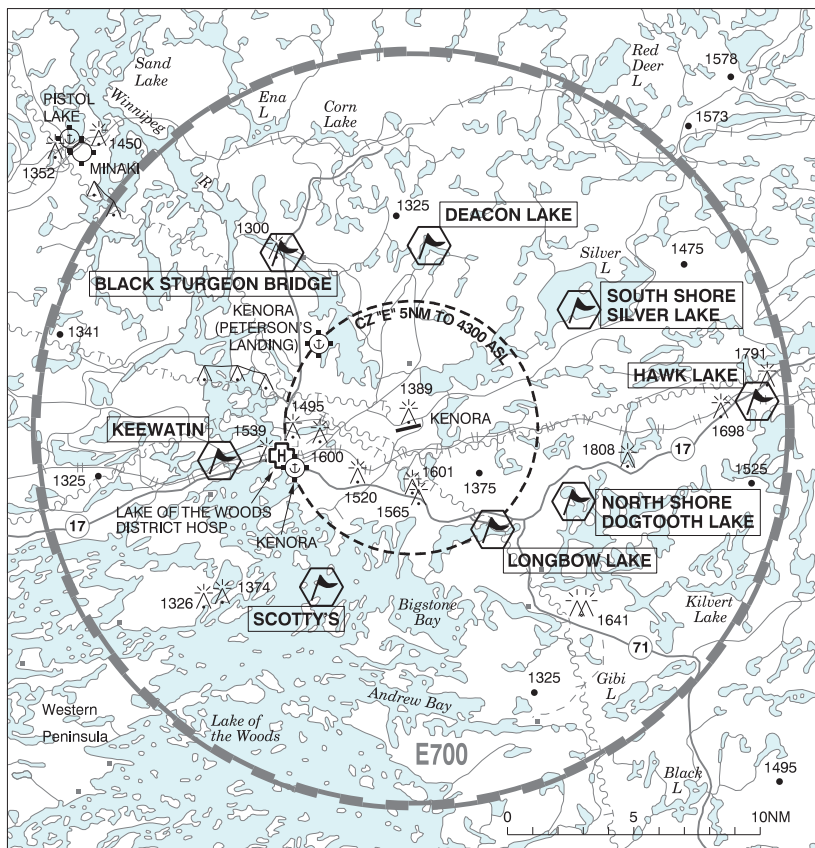
## NAV

<b>DME</b>	SIOUX NARROWS YIX 115.2 Ch 99 N49 28 37 W94 02 48 (1307')
------------	---

## CAUTION

Aerobatics may be in progress over aprt 4300 ASL & below. Gen avn tie down & prkg area unlgtd.
--

**KENORA VFR TERMINAL PROCEDURES CHART**



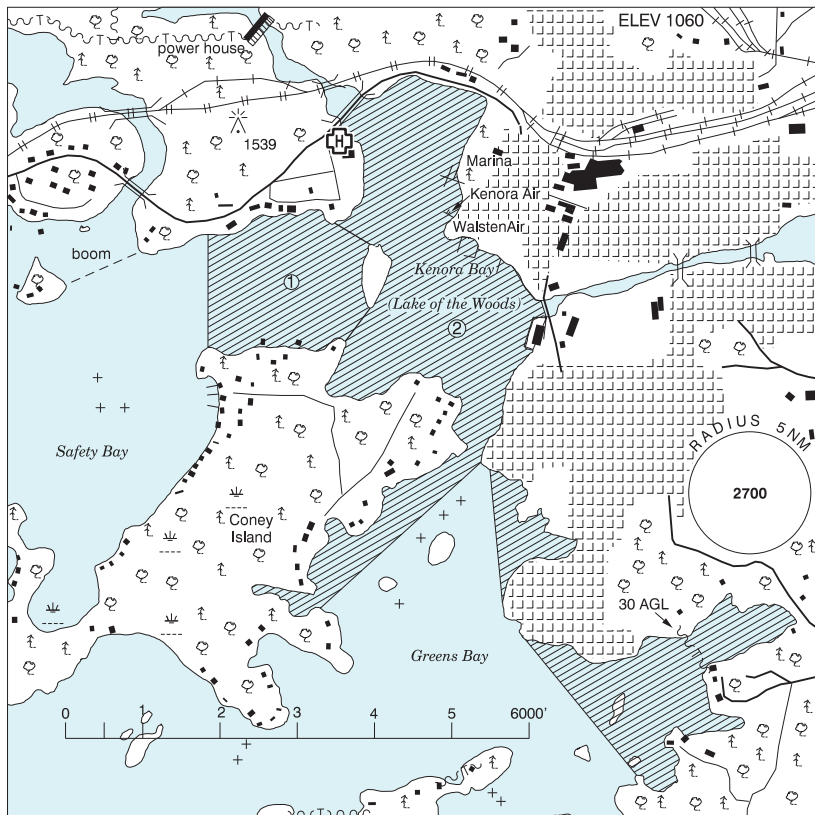
NAME	IDENT	LAT/LONG
BLACK STURGEON BRIDGE	VCBSF	N49° 54' 05" W094° 29' 19"
DEACON LAKE	VCDNL	N49° 54' 22" W094° 20' 27"
HAWK LAKE	VCHKL	N49° 48' 32" W094° 00' 31"
KEEWATIN	VCKWN	N49° 46' 00" W094° 33' 31"
Longbow Lake	VCLLK	N49° 43' 13" W094° 16' 46"
NORTH SHORE DOGTOOTH LAKE	VCNSD	N49° 44' 34" W094° 11' 40"
SCOTTY'S	VCTTY	N49° 40' 31" W094° 27' 41"
SOUTH SHORE SILVER LAKE	VCSSL	N49° 51' 55" W094° 11' 26"

# CANADA WATER AERODROME SUPPLEMENT

Effective 0901Z 19 March 2026 to 0901Z 18 February 2027

## KENORA ON

CJM9



<b>REF</b>	N49 45 56 W94 29 40 Adj W 1°E (2014) UTC-6(5) Elev 1060' A5007
<b>OPR</b>	River Air Ltd 807-468-7104 Reg
<b>PF</b>	B-1,2,3,4,5,6
<b>CUST</b>	AOE/15/SEAPL 888-226-7277 14-02Z‡ May 15-Oct 15
<b>FLT PLN</b>	Pilots to open/close VFR flt plan with London rdo, FISE or by phone
<b>FIC</b>	London 866-WXBRIEF (Toll free within Canada) or 866-541-4104 (Toll free within Canada & USA)
<b>SERVICES</b>	
<b>FUEL</b>	100LL, JA-1
<b>OIL</b>	80, 100
<b>S</b>	2,3,5
<b>A/D DATA</b>	Open water mid May-Oct. Reefs, islands & navigation buoys vis from the air.
<b>COMM</b>	
<b>RADIO</b>	122.2 (E) (emerg only 807-548-5076)
<b>RCO</b>	London rdo 123.375 (FISE) 126.7 (bcst)
<b>MF</b>	Kenora rdo 122.2 5NM centred on Kenora land A/D 5.2NM ENE 4300 ASL (CAR 602.98)
<b>UNICOM</b>	122.8

# CANADA WATER AERODROME SUPPLEMENT

Effective 0901Z 19 March 2026 to 0901Z 18 February 2027

## B98 AERODROME/FACILITY DIRECTORY

### KENORA ON (Cont'd)

CJM9

<b>NAV</b>	<b>DME</b> SIOUX NARROWS YIX 115.2 Ch 99 N49 28 37 W94 02 48 (1312')
<b>PRO</b>	Area 1 & 2 in sketch not authorized for tkof & taxiing at speeds greater than rqrd to maintain steerage way. Area 2 not authorized for ldg.
<b>CAUTION</b>	Extended centre line land A/D (5.2NM ENE) intersects float bases. Numerous swimmers & small pleasure boats.

### KENORA FSS – RCO

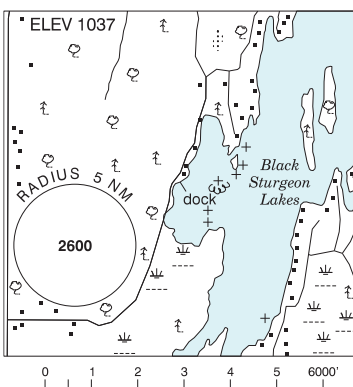
**Norway House** 122.1 (RAAS) 13-02Z†

**Red Lake** 122.3 (RAAS) 12-04Z† (N51 04 W93 48)

### KENORA (PETERSON'S LANDING) ON

CPL7

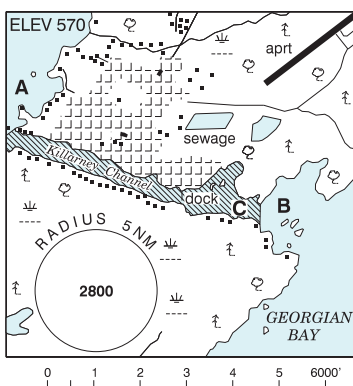
<b>REF</b>	N49 50 33 W94 27 28 4.7NNE 1°E (2023) UTC-6(5) Elev 1037' A5007
<b>OPR</b>	Alf Moncrief 807-467-1323 Reg PN
<b>FLT PLN</b>	<b>FIC</b> London 866-WXBRIEF (Toll free within Canada) or 866-541-4104 (Toll free within Canada & USA)
<b>SERVICES</b>	<b>S</b> 5,7
<b>A/D DATA</b>	Open water mid-May-Oct. Depth 2-3' at dock, sand & rock bottom. Area may be used for ski ops dur win months.
<b>COMM</b>	<b>MF</b> Kenora rdo 122.2 5 NM centered on Kenora A/D 4.9 NM SE 4300 ASL (CAR 602.98)



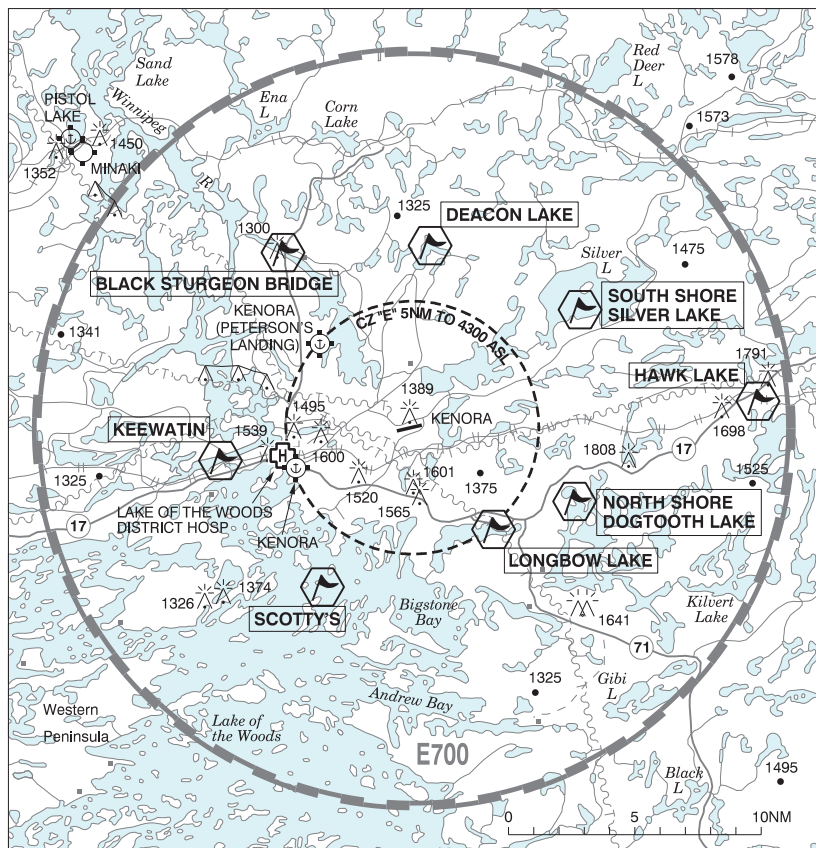
### KILLARNEY (KILLARNEY MOUNTAIN LODGE) ON

CKY4

<b>REF</b>	N45 58 09 W81 30 25 Adj SE 10°W (2011) UTC-5(4) Elev 570' A5000 A5001
<b>OPR</b>	Killarney Mountain Lodge 705-287-2242 Reg
<b>PF</b>	B-1,2,3,5 C-4
<b>FLT PLN</b>	<b>FIC</b> London 866-WXBRIEF (Toll free within Canada) or 866-541-4104 (Toll free within Canada & USA)
<b>SERVICES</b>	<b>FUEL</b> MOGAS <b>OIL</b> W100, 15W50
<b>A/D DATA</b>	Open water May to mid-Oct
<b>COMM</b>	<b>ATF</b> tfc 122.8 5NM 3600 ASL



## KENORA VFR TERMINAL PROCEDURES CHART



NAME	IDENT	LAT/LONG
BLACK STURGEON BRIDGE	VCBSF	N49° 54' 05" W094° 29' 19"
DEACON LAKE	VCDNL	N49° 54' 22" W094° 20' 27"
HAWK LAKE	VCHKL	N49° 48' 32" W094° 00' 31"
KEEWATIN	VCKWN	N49° 46' 00" W094° 33' 31"
Longbow Lake	VCLK	N49° 43' 13" W094° 16' 46"
NORTH SHORE DOGTOOTH LAKE	VCNSD	N49° 44' 34" W094° 11' 40"
SCOTTY'S	VCTTY	N49° 40' 31" W094° 27' 41"
SOUTH SHORE SILVER LAKE	VCSSL	N49° 51' 55" W094° 11' 26"

# CANADA WATER AERODROME SUPPLEMENT

Effective 0901Z 19 March 2026 to 0901Z 18 February 2027

## B98 AERODROME/FACILITY DIRECTORY

### KENORA ON (Cont'd)

CJM9

<b>NAV</b>	<b>DME</b> SIOUX NARROWS YIX 115.2 Ch 99 N49 28 37 W94 02 48 (1312')
<b>PRO</b>	Area 1 & 2 in sketch not authorized for tkof & taxiing at speeds greater than rqrd to maintain steerage way. Area 2 not authorized for ldg.
<b>CAUTION</b>	Extended centre line land A/D (5.2NM ENE) intersects float bases. Numerous swimmers & small pleasure boats.

### KENORA FSS – RCO

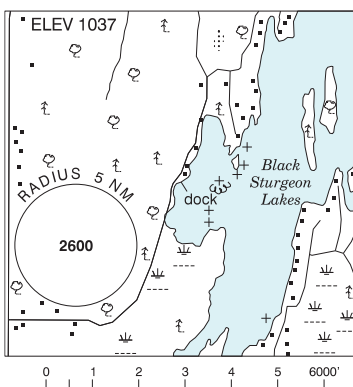
**Norway House** 122.1 (RAAS) 13-02Z†

**Red Lake** 122.3 (RAAS) 12-04Z† (N51 04 W93 48)

### KENORA (PETERSON'S LANDING) ON

CPL7

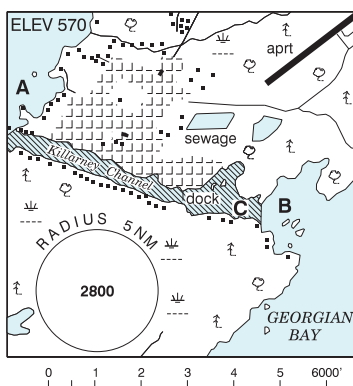
<b>REF</b>	N49 50 33 W94 27 28 4.7NNE 1°E (2023) UTC-6(5) Elev 1037' A5007
<b>OPR</b>	Alf Moncrief 807-467-1323 Reg PN
<b>FLT PLN</b>	<b>FIC</b> London 866-WXBRIEF (Toll free within Canada) or 866-541-4104 (Toll free within Canada & USA)
<b>SERVICES</b>	<b>S</b> 5,7
<b>A/D DATA</b>	Open water mid-May-Oct. Depth 2-3' at dock, sand & rock bottom. Area may be used for ski ops dur win months.
<b>COMM</b>	<b>MF</b> Kenora rdo 122.2 5 NM centered on Kenora A/D 4.9 NM SE 4300 ASL (CAR 602.98)



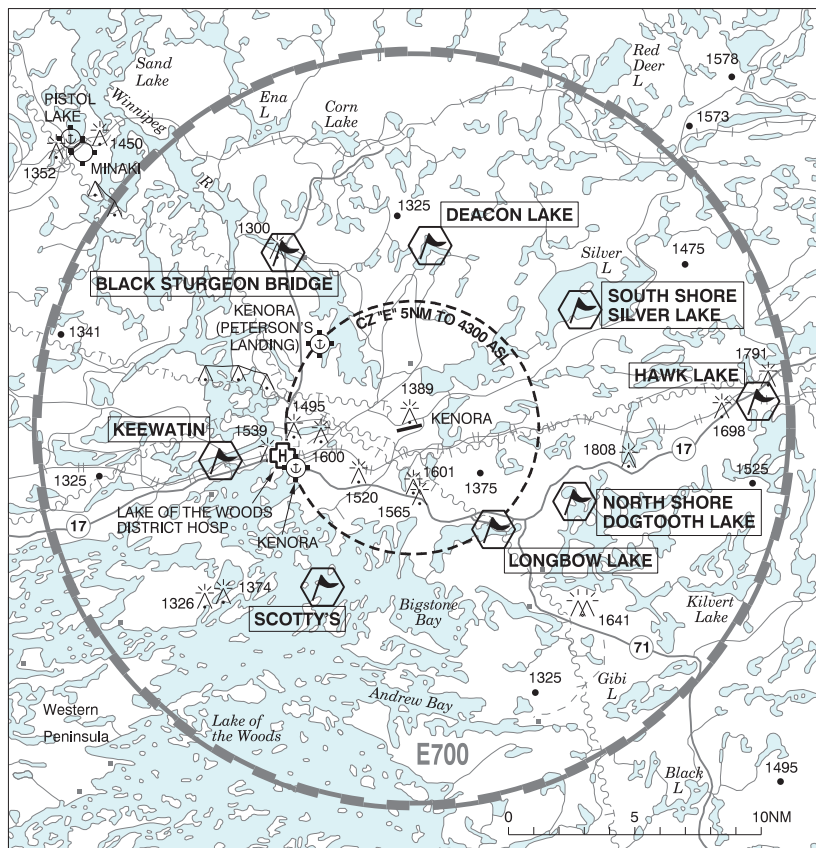
### KILLARNEY (KILLARNEY MOUNTAIN LODGE) ON

CKY4

<b>REF</b>	N45 58 09 W81 30 25 Adj SE 10°W (2011) UTC-5(4) Elev 570' A5000 A5001
<b>OPR</b>	Killarney Mountain Lodge 705-287-2242 Reg
<b>PF</b>	B-1,2,3,5 C-4
<b>FLT PLN</b>	<b>FIC</b> London 866-WXBRIEF (Toll free within Canada) or 866-541-4104 (Toll free within Canada & USA)
<b>SERVICES</b>	<b>FUEL</b> MOGAS <b>OIL</b> W100, 15W50
<b>A/D DATA</b>	Open water May to mid-Oct
<b>COMM</b>	<b>ATF</b> tfc 122.8 5NM 3600 ASL



## KENORA VFR TERMINAL PROCEDURES CHART



NAME	IDENT	LAT/LONG
BLACK STURGEON BRIDGE	VCBSF	N49° 54' 05" W094° 29' 19"
DEACON LAKE	VCDNL	N49° 54' 22" W094° 20' 27"
HAWK LAKE	VCHKL	N49° 48' 32" W094° 00' 31"
KEEWATIN	VCKWN	N49° 46' 00" W094° 33' 31"
Longbow Lake	VCLLK	N49° 43' 13" W094° 16' 46"
NORTH SHORE DOGTOOTH LAKE	VCNSD	N49° 44' 34" W094° 11' 40"
SCOTTY'S	VCTTY	N49° 40' 31" W094° 27' 41"
SOUTH SHORE SILVER LAKE	VCSSL	N49° 51' 55" W094° 11' 26"