
FLIGHT PLAN & SITE SURVEY

K 186-4189 SWIFT WINGS RC FLYING CLUB INC- CHASE
FIELD IN SKYLINE PARK

May 22, 2026



IMPORTANT NOTICE

Please ensure you have received all required authorizations prior to flight. This Site Survey was created using RPAS Wilco. The user accepts all responsibility for the accuracy of the information.

Terms & Conditions: rpswilco.com/#tnc

Mission Information

K 186-4189 SWIFT WINGS RC FLYING CLUB INC- CHASE FIELD IN SKYLINE PARK

FLIGHT DETAILS

Reference No:	MAAC-186-4189
Project Name:	SWIFT WINGS RC FLYING CLUB INC
Pilot Name:	MAAC
Pilot Certificate:	
Mission Type:	VLOS
Flight Start:	May 22, 2026 08:32 PM
Flight End:	May 22, 2026 09:32 PM

LOCATION DETAILS

Flight Address:	CHASE FIELD IN SKYLINE PARK
Latitude:	50° 23' 42.46" N (50.395)
Longitude:	107° 51' 7.86" W (-107.852)
Field Elevation:	2392 ft MSL
Altitude / Radius:	400 ft / 926 m (0.5 nm)
Classification:	UNCONTROLLED
FIR / Contact:	CZWG / 204-983-8338

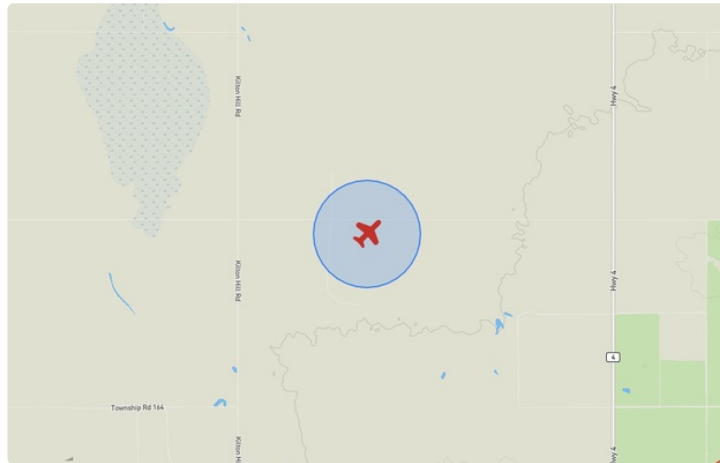
REPORT CONTENTS

Site Survey • Obstacles (if available) • Nearby Aerodromes • Canadian Aviation Regulations • GFA • Aerodrome Supplements • METAR & TAF • NOTAMs • CFS





Flight Map & MODEL Details

MISSION LOCATION SURVEY

FLIGHT AREA MAP



MISSION LOCATION DETAILS

ROLE	LATITUDE	LONGITUDE
 MODEL	50° 23' 42.46" N 50.395	107° 51' 7.86" W -107.852
 Pilot		
 Payload Op.		
 Observer		

Airspace Classification

MISSION LOCATION SURVEY

AIRSPACE MAP



OVERLYING AIRSPACES

Class	Name	Floor	Ceiling
E	Swift Current, SK a) [CAE]	2200AGL	18000MSL
E	T740 Fixed RNAV Route	2200AGL	18000MSL
E	Swift Current, SK [CZ]	SFC	3000GND
E	T771 Fixed RNAV Route	2200AGL	18000MSL
E	Swift Current, SK [TA]	700AGL	18000MSL
E	T628 Fixed RNAV Route	2200AGL	18000MSL
B	Swift Current, SK b) [CAE]	12500MSL	18000MSL

NEAREST AERODROMES & DISTANCE FROM OPERATION

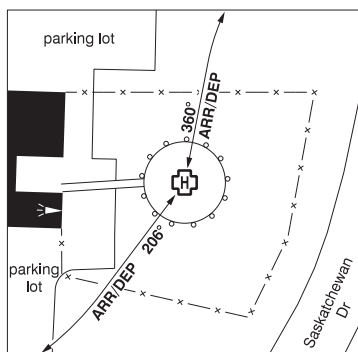
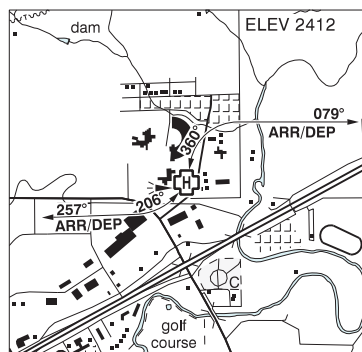
SWIFT CURRENT (CYPRESS REGIONAL HOSPITAL) (CCY2 - HELIPORT - Cert)	Lat: 50.311	Long: -107.774	10.886KM	5.878NM	SE
SWIFT CURRENT (CYYN - AERODROME - Cert)	Lat: 50.292	Long: -107.69	16.251KM	8.775NM	SE
CABRI (CJ5 - AERODROME - Reg)	Lat: 50.619	Long: -108.466	50.053KM	27.026NM	NW

SASKATCHEWAN

AERODROME / FACILITY DIRECTORY

SWIFT CURRENT (CYPRESS REGIONAL HOSP) SK (Heli)

CCY2



REF	N50 18 39 W107 46 27 Adj NNE 11°E (2013) UTC-6 Elev 2412' A5006
OPR	Saskatchewan Health Authority 306-778-9589 or 306-741-6884 Cert NVIS OPS AUTH PPR
PF	A-1,2,4 C-3,5,6,7,8
FLT PLN	
FIG	Edmonton 866-WXBRIEF (Toll free within Canada) or 866-541-4102 (Toll free within Canada & USA)
HELI DATA	FATO/TLOF 86' dia CONC Safety Area 115' dia Max heli overall length 57.4' (CAR 602.96)
RCR	APM 306-741-1386
LIGHTING	RW(HI) green ARCAL-122.3 type K
COMM	
RCO	Edmonton rdo 123.275 (FISE) 351.3 (FISE) 126.7 (bcst)
MF	tfc 122.3 (no ground station) 5NM centred on Swift Current A/D 3.4NM E 5700 ASL (CAR 602.98)
PAL	Winnipeg Ctr 132.8
PRO	Arr/dep curved 360° to 079° fr heli, slope 16% (H2). Arr/dep curved 206° to 257° fr heli, slope 16% (H2). NVIS rqrd for night use, all flt paths (CAR 602.96).
CAUTION	Lgtd bldg aprx 124' W of heli. Lgtd WI mast on bldg aprx 124' W of heli. Day-marked with obst lights lamp posts E and S of heli along roadway and in parking lot SW of heli.

SASKATCHEWAN

AERODROME / FACILITY DIRECTORY

SWIFT CURRENT SK

CYYN

REF	N50 17 31 W107 41 24 4E 11°E (2013) UTC-6 Elev 2681' A5006 LO2 HI3 CAP	
OPR	City of Swift Current 306-778-4803 Cert Ldg fees exc for single-engine piston acft	
PF	A-1 C-2,3,4,5,6	
FLT PLN		
FIG	Edmonton 866-WXBRIEF (Toll free within Canada) or 866-541-4102 (Toll free within Canada & USA)	
WX	METAR AUTO H24 (see COMM) TAF H24, issue times: 00, 06, 12, 18Z. WxCam	
SERVICES	Cardlock H24, VISA, Mastercard and American Express accepted. Ctc 306-741-0132	
FUEL	100LL, JA-1 (FSII avbl)	
OIL	All	
S	2,3,4,5,6	
RWY DATA	Rwy 13(124°)/31(304°) 4250x150 ASPH Rwy 13 up 0.4% Rwy 04(034°)/22(214°) 2495x50 ASPH Rwy 22 up 0.72%	
RWY CERT	Rwy 04/22 AGN IIIA Rwy 13/31 AGN IIIA	
TWY	Twy B width 35'	
RCR	Opr 14-23Z Mon-Fri exc hols O/T 1 hr PN AMSCR CRFI PCN.	
LIGHTING	04-(TE ME), 22-(TE ME), 13-(TE ME), 31-AD(TE ME) P1 ARCAL-122.3 type K	
COMM		
RCO	Edmonton rdo 123.275 (FISE) 351.3 (FISE) 126.7 (bcst)	
MF	tfc 122.3 (no ground station) 5NM 5700 ASL (CAR 602.98)	
PAL	Winnipeg Ctr 132.8	
AWOS	124.7	
PRO	ATS PPR REQUIREMENTS: Ctc Winnipeg ACC 204-984-5979 for IFR tng and photo survey within Swift Current Class E Airspace 12,500' and below excluding the airspace within the Moose Jaw MTCA.	
CAUTION	Migratory birds in vic of A/D	

SASKATCHEWAN

AERODROME / FACILITY DIRECTORY

CABRI SK

CJJ5

REF	N50 37 10 W108 27 58 Adj W 12°E (2012) UTC-6 Elev 2175' A5006
OPR	Town 306-587-2500 Reg
PF	C-1,2,4,5
FLT PLN	
FIC	Edmonton 866-WXBRIEF (Toll free within Canada) or 866-541-4102 (Toll free within Canada & USA)
RWY DATA	Rwy 16(168°)/34(348°) 2400x75 clay
RCR	Opr No win maint. Rwy extremely soft after rain.
COMM	
ATF	tfc 123.2 5NM 5200 ASL
CAUTION	Twy ocsl used for ldg & tkof.

