
FLIGHT PLAN & SITE SURVEY

G 260-4253 ARNPRIOR RADIO CONTROL CLUB- FIELD -
5556 LOGGER WAY ARNPRIOR, ON

May 22, 2026



IMPORTANT NOTICE

Please ensure you have received all required authorizations prior to flight. This Site Survey was created using RPAS Wilco. The user accepts all responsibility for the accuracy of the information.

Terms & Conditions: rpswilco.com/#tnc

Mission Information

G 260-4253 ARNPRIOR RADIO CONTROL CLUB- FIELD - 5556 LOGGER WAY ARNPRIOR, ON

FLIGHT DETAILS

Reference No:	MAAC-260-4253
Project Name:	ARNPRIOR RADIO CONTROL CLUB
Pilot Name:	MAAC
Pilot Certificate:	
Mission Type:	VLOS
Flight Start:	May 22, 2026 10:32 PM
Flight End:	May 22, 2026 11:32 PM

LOCATION DETAILS

Flight Address:	FIELD - 5556 LOGGER WAY ARNPRIOR, ON
Latitude:	45° 27' 3.14" N (45.451)
Longitude:	76° 15' 12.35" W (-76.253)
Field Elevation:	289 ft MSL
Altitude / Radius:	400 ft / 926 m (0.5 nm)
Classification:	UNCONTROLLED
FIR / Contact:	CZYZ / 905-676-4509

REPORT CONTENTS

Site Survey • Obstacles (if available) • Nearby Aerodromes • Canadian Aviation Regulations • GFA • Aerodrome Supplements • METAR & TAF • NOTAMs • CFS





Flight Map & MODEL Details

MISSION LOCATION SURVEY

FLIGHT AREA MAP



MISSION LOCATION DETAILS

ROLE	LATITUDE	LONGITUDE
 MODEL	45° 27' 3.14" N 45.451	76° 15' 12.35" W -76.253
 Pilot		
 Payload Op.		
 Observer		

Airspace Classification

MISSION LOCATION SURVEY

AIRSPACE MAP



OVERLYING AIRSPACES

Class	Name	Floor	Ceiling
E	3.5.2-5 [CAE]	6000AGL	18000MSL
E	Ottawa, ON b) [CAE]	2500AGL	18000MSL
E	T680 Fixed RNAV Route	2200AGL	18000MSL
E	T744 Fixed RNAV Route	2200AGL	18000MSL
E	Southern Ontario Low Level Control Area a) [CAE]	2500MSL	6500MSL
E	Southern Ontario Low Level Control Area d) [CAE]	6500MSL	18000MSL
E	Ottawa, ON e) [TSP]	6500MSL	12500MSL
E	T616 Fixed RNAV Route	2200AGL	18000MSL
B	Ottawa, ON a) [TCA]	12500MSL	18000MSL
C	Ottawa, ON b) [TCA]	5000MSL	12500MSL
C	Ottawa, ON c) [TCA]	4000MSL	5000MSL
E	Ottawa, ON a) [TSP]	2500MSL	4000MSL
C	Ottawa, ON d) [TCA]	3000MSL	4000MSL
C	Ottawa, ON e) [TCA]	2500MSL	3000MSL
E	T614 Fixed RNAV Route	2200AGL	18000MSL

NEAREST AERODROMES & DISTANCE FROM OPERATION

ARNPRIOR (CNB5 - WATERDROME - Reg)	Lat: 45.407	Long: -76.36	9.595KM	5.181NM	SW
ARNPRIOR (CNP3 - AERODROME - Reg)	Lat: 45.414	Long: -76.366	9.681KM	5.227NM	SW
PARTI FIELD (CPF3 - AERODROME - Reg)	Lat: 45.427	Long: -76.067	14.749KM	7.964NM	E

CANADA WATER AERODROME SUPPLEMENT

Effective 0901Z 19 March 2026 to 0901Z 18 February 2027

AERODROME/FACILITY DIRECTORY B5

ARNPRIOR ON

CNB5

REF	N45 24 27 W76 21 35 1S 14°W UTC-5(4) Elev 330' A1905 A5000	
OPR	Arnprior Aprt Comsn 613-623-9687 Fax 613-623-7870 Reg	
PF	B-1 C-2,3,4,5,6	
FLT PLN	FIC London 866-WXBRIEF (Toll free within Canada) or 866-541-4104 (Toll free within Canada & USA)	
SERVICES	FUEL JA on field 100LL at seaplane base OIL Aeroshell W100, W100 Plus, 15W50 on field O/R S 2,3,5	
A/D DATA	Open water May-Nov.	
COMM	ATF UNICOM ltd hrs O/T tfc 122.7 5NM centred on Arnprior land A/D adj 3400 ASL	
CAUTION	Parachuting over aprt 12,500 ASL & below, ocsl daylight by NOTAM.	

ARTHURLIE BAY ON — See LAKE ROSSEAU / ARTHURLIE BAY

ARVIAT NU

CRV8

REF	N61 08 50 W94 06 57 3NNW 4°W (2012) UTC-6(5) Elev 20' A5031	
OPR	Joe Savikataaq 867-857-2771/6580 or 204-599-7182 Reg PPR	
PF	C-1,2,3,5,6	
FLT PLN	FIC Edmonton 866-WXBRIEF (Toll free within Canada) or 866-541-4102 (Toll free within Canada & USA)	
A/D DATA	40' dock	
COMM	MF aprt rdo ltd hrs O/T tfc 122.1 5NM centred on Arviat land A/D 3.4NM NNW 3100 ASL (CAR 602.98) 122.1 (V) 1245-2315Z† Mon-Fri, 1445-2115Z† Sat & Sun, exc federal observed hols, O/T 2 hrs PN, call out chg.	
APRT RDO		

ONTARIO

AERODROME / FACILITY DIRECTORY

ARNPRIOR ON

CNP3

REF	N45 24 50 W76 21 57 Adj S 13°W (2015) UTC-5(4) Elev 355' A1905 A5000 LO6 LO7 CAP	
OPR	Arnprior Aprt Comsn 613-623-9687 Fax 613-623-7870 Reg	
PF	B-1 C-2,3,4,5,6	
CUST	AOE/CAN	
FLT PLN		
 FIC	London 866-WXBRIEF (Toll free within Canada) or 866-541-4104 (Toll free within Canada & USA)	
 WX	WxCam	
SERVICES		
 FUEL	100LL, JA	
 OIL	Aeroshell W80, W100, W100 Plus, 15W50. Phillips XC 20w50, Victory 20w50, Sport+4	
 S	2,3,4,5,6	
RWY DATA	Rwy 10(100°)/28(280°) 3937x75 asphalt Rwy 16(163°)/34(343°) 2360x50 gravel 200' thld of each rwy asphalt	
 RCR	Opr 13-22Z† Rwy 16/34 no win maint	
LIGHTING	10-(TE LO), 28-(TE LO) ARCAL-122.7 type J	
COMM		
 ATF	UNICOM ltd hrs O/T tfc 122.7 5NM 3400 ASL	
PRO	Rwy 16/34 proh to acft exceeding 10,000 lbs GTOW.	
CAUTION	Parachuting over aprt 12,500 ASL & blw fm May-Oct. Seaplane ops on Madawaska River, Adj S of A/D. Ocsl grass cutting ops adj rwy.	

ONTARIO

AERODROME / FACILITY DIRECTORY

DUNROBIN / PARTI FIELD ON

CPF3

REF	N45 25 37 W76 04 04 2WNW 13°W (2015) UTC-5(4) Elev 230' A1905 A5000 A5002	
OPR	Varun Parti 613-601-8584 Reg PPR	
FLT PLN	(bil)	
FIC	Québec 866-GOMÉTÉO or 866-WXBRIEF (Toll free within Canada) or 866-541-4105 (Toll free within Canada & USA)	
RWY DATA	Rwy 06(059°)/24(239°) 1801x25 GRASS Rwy 15(150°)/33(330°) 1614x25 GRASS	
RCR	Opr No win maint	
COMM	ATF tfc 123.2 4NM 3200 ASL	
CAUTION	4NM ESE of CNQ5. P-lines parallel to rwy along road. 300 ASL ridge at end of Rwy 24. Fence at end of Rwy 06.	