
FLIGHT PLAN & SITE SURVEY

L 336-4292 NORTH SIMCOE FLYERS- BOKER FARM
AIRFIELD

May 22, 2026



IMPORTANT NOTICE

Please ensure you have received all required authorizations prior to flight. This Site Survey was created using RPAS Wilco. The user accepts all responsibility for the accuracy of the information.

Terms & Conditions: rpaswilco.com/#tnc

Mission Information

L 336-4292 NORTH SIMCOE FLYERS- BOKER FARM AIRFIELD

FLIGHT DETAILS

Reference No:	MAAC-336-4292
Project Name:	NORTH SIMCOE FLYERS
Pilot Name:	MAAC
Pilot Certificate:	
Mission Type:	VLOS
Flight Start:	May 22, 2026 10:33 PM
Flight End:	May 22, 2026 11:33 PM

LOCATION DETAILS

Flight Address:	BOKER FARM AIRFIELD
Latitude:	44° 39' 33.26" N (44.659)
Longitude:	79° 52' 53.42" W (-79.882)
Field Elevation:	679 ft MSL
Altitude / Radius:	400 ft / 926 m (0.5 nm)
Classification:	UNCONTROLLED
FIR / Contact:	CZYZ / 905-676-4509

REPORT CONTENTS

Site Survey • Obstacles (if available) • Nearby Aerodromes • Canadian Aviation Regulations • GFA • Aerodrome Supplements • METAR & TAF • NOTAMs • CFS





Flight Map & MODEL Details

MISSION LOCATION SURVEY

FLIGHT AREA MAP



MISSION LOCATION DETAILS

ROLE	LATITUDE	LONGITUDE
 MODEL	44° 39' 33.26" N 44.659	79° 52' 53.42" W -79.882
 Pilot		
 Payload Op.		
 Observer		

Airspace Classification

MISSION LOCATION SURVEY

AIRSPACE MAP



OVERLYING AIRSPACES

Class	Name	Floor	Ceiling
E	Southern Ontario Low Level Control Area f) [CAE]	3500MSL	18000MSL
E	Southern Ontario Low Level Control Area g) [CAE]	3500MSL	6500MSL
E	T685 Fixed RNAV Route	2200AGL	18000MSL
E	Southern Ontario Low Level Control Area c) [CAE]	6500MSL	18000MSL
E	Toronto, ON [TSP]	6500MSL	12500MSL

NEAREST AERODROMES & DISTANCE FROM OPERATION

HURONIA (CYEE - AERODROME - Reg)	Lat: 44.685	Long: -79.929	4.715KM	2.546NM	NW
MIDLAND (HURONIA DISTRICT HOSPITAL) (CPW6 - HELIPORT - Cert)	Lat: 44.742	Long: -79.914	9.528KM	5.145NM	N
RICHARDS BEACH (CRB6 - WATERDROME - Reg)	Lat: 44.738	Long: -79.747	13.762KM	7.431NM	NE

ONTARIO

AERODROME / FACILITY DIRECTORY

MIDLAND / HURONIA ON

CYEE

REF	N44 41 05 W79 55 46 4SSW 11°W UTC-5(4) Elev 773' A5000 LO6 HI5 CAP	
OPR	Huronia Airport Comsn 705-526-8086 Reg	
PF	A-1,7,8 C-2,3,4,5,6	
CUST	AOE/CAN	
FLT PLN	FIC London 866-WXBRIEF (Toll free within Canada) or 866-541-4104 (Toll free within Canada & USA) WX ALTIMETER/WIND 705-526-8086 ltd hrs (see COMM)	
SERVICES	13-22Z†	
FUEL	100LL, JA-1	
OIL	20W50, 15W50	
S	1,2,3,4,5,6	
RWY DATA	Rwy 16(160°)/34(340°) 3996x75 ASPH Rwy 34 first 998' up 1.14%	
RCR	Opr	
LIGHTING	16-AS(TE ME) AP, 34-AS(TE ME) AP ARCAL-122.85 type J	
COMM		
ATF	UNICOM (AU) ltd hrs O/T tfc 122.85 5NM 3800 ASL	
NAV		
DME	YEE 112.8 Ch 75 N44 34 54 W79 47 36 (996')	
CAUTION	Due to rwy slope on 16/34, acft on rwy ends may not be visible to pilots at opposite ends of rwy. Wildlife in vic of rwy. Trees on approach to Rwy 16 & 34.	

ONTARIO

AERODROME / FACILITY DIRECTORY

MIDLAND (HURONIA DISTRICT HOSP) ON (Heli)

CPW6

REF	N44 44 30 W79 54 52 Adj W 11°W UTC-5(4) Elev 775' A5000	
OPR	Huronia District Hosp 705-526-3751 Cert PPR	
FLT PLN	FIC London 866-WXBRIEF (Toll free within Canada) or 866-541-4104 (Toll free within Canada & USA)	
HELI DATA	FATO/TLOF 86' dia CONC Safety Area 114' dia Max heli overall length 57.3' RCR Opr	
LIGHTING	DR RY(LO) RF(FL) (DR portable, PN)	
PRO	Arr/dep 061° fr heli, slope 16% (H1), day/night use	
CAUTION	Trees on apch/dep obstacle limitation surface based on 16%.	

CANADA WATER AERODROME SUPPLEMENT

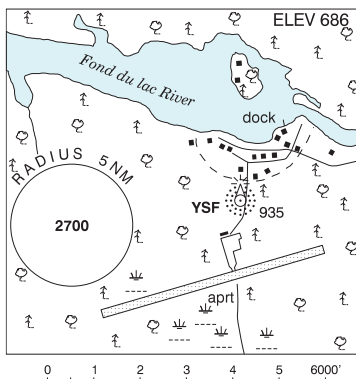
Effective 0901Z 19 March 2026 to 0901Z 18 February 2027

AERODROME/FACILITY DIRECTORY B251

STONY RAPIDS SK

CKW5

REF	N59 15 36 W105 49 52 Adj N 11°E (2012) UTC-6 Elev 686' A5023
OPR	Wings Over Kississing 306-987-0335 Reg AD clsd Oct 1-May 31
PF	B-1 C-2,3,4,5,6
FLT PLN	FIC Edmonton 866-WXBRIEF (Toll free within Canada) or 866-541-4102 (Toll free within Canada & USA)
SERVICES	FUEL 100LL, JA-1 OIL All S 5
A/D DATA	Open water Jun-mid Oct. Strong East-West current in docking area S shore. Water level and current speed vary with wind direction and rainfall. Dock.
COMM	RCO Regina rdo 122.1 (RAAS) 13-04Z Edmonton rdo 122.375 (FISE) 126.7 (bcst) MF Regina rdo 13-04Z O/T tfc 122.1 5NM centred on Stony Rapids land A/D adj 3900 ASL (CAR 602.98) PAL Winnipeg Ctr 124.475
NAV	NDB YSF 287 (M) N59 15 20 W105 50 10

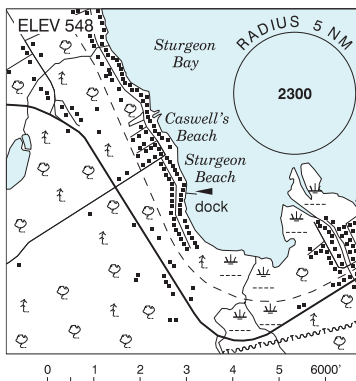


STUART RIVER BC — See FORT ST. JAMES / STUART RIVER

STURGEON BAY / RICHARDS BEACH ON

CRB6

REF	N44 44 16 W79 44 50 Adj NW 11°W (2019) UTC-5(4) Elev 548 A5000
OPR	Ron Simpson / Ryan Simpson 705-427-9141, 705-715-5838 Reg PN
PF	B-1
FLT PLN	FIC London 866-WXBRIEF (Toll free within Canada) or 866-541-4104 (Toll free within Canada & USA)
A/D DATA	Open water May-Nov. Sand beach. Depth at dock 4'. Sand bottom. Ski ops dur win.
COMM	ATF tfc 122.8 2NM 3600 ASL
PRO	Circuits over water.
CAUTION	Rising terrain and P-lines SE end of Sturgeon Bay. Lgt twr 700 ASL 0.75NM SE.



STURGEON LAKE ON — See FENELON FALLS / STURGEON LAKE