

---

# FLIGHT PLAN & SITE SURVEY

---

M 362-4315 SOUTHERN R/C FLYERS- FIELD - 1182 ROAD 2  
WEST KINGSVILLE, ON

May 22, 2026



## IMPORTANT NOTICE

Please ensure you have received all required authorizations prior to flight. This Site Survey was created using RPAS Wilco. The user accepts all responsibility for the accuracy of the information.

Terms & Conditions: [rpswilco.com/#tnc](https://rpswilco.com/#tnc)

# Mission Information

M 362-4315 SOUTHERN R/C FLYERS- FIELD - 1182 ROAD 2 WEST KINGSVILLE, ON

## FLIGHT DETAILS

Reference No:	<b>MAAC-362-4315</b>
Project Name:	<b>SOUTHERN R/C FLYERS</b>
Pilot Name:	<b>MAAC</b>
Pilot Certificate:	
Mission Type:	<b>VLOS</b>
Flight Start:	<b>May 22, 2026 10:33 PM</b>
Flight End:	<b>May 22, 2026 11:33 PM</b>

## LOCATION DETAILS

Flight Address:	<b>FIELD - 1182 ROAD 2 WEST KINGSVILLE, ON</b>
Latitude:	<b>42° 3' 27.98" N ( 42.058 )</b>
Longitude:	<b>82° 47' 16.61" W ( -82.788 )</b>
Field Elevation:	<b>620 ft MSL</b>
Altitude / Radius:	<b>400 ft / 926 m ( 0.5 nm )</b>
Classification:	<b>UNCONTROLLED</b>
FIR / Contact:	<b>CZYZ / 905-676-4509</b>

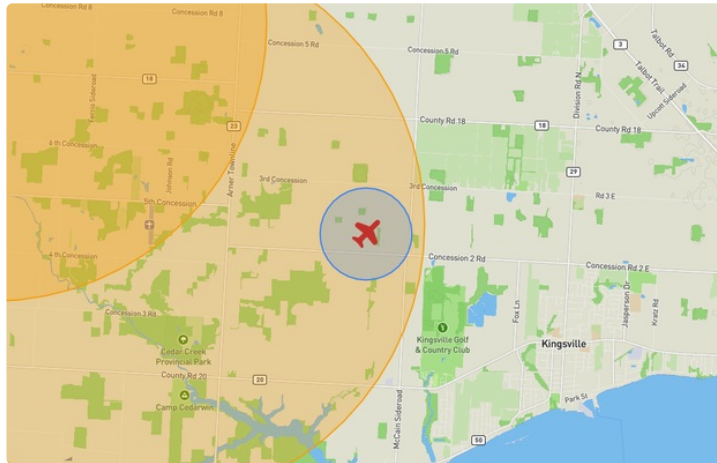
## REPORT CONTENTS

Site Survey • Obstacles (if available) • Nearby Aerodromes • Canadian Aviation Regulations • GFA • Aerodrome Supplements • METAR & TAF • NOTAMs • CFS





# Flight Map & MODEL Details

MISSION LOCATION SURVEY

## FLIGHT AREA MAP



## MISSION LOCATION DETAILS

ROLE	LATITUDE	LONGITUDE
 MODEL	42° 3' 27.98" N 42.058	82° 47' 16.61" W -82.788
 Pilot		
 Payload Op.		
 Observer		

# Airspace Classification

MISSION LOCATION SURVEY

## AIRSPACE MAP



## OVERLYING AIRSPACES

Class	Name	Floor	Ceiling
E	Windsor, ON [TA]	700AGL	18000MSL
C	Toronto, ON c) [TCA]	6000MSL	10000MSL
C	Toronto, ON b) [TCA]	4000MSL	6000MSL
D	Windsor, ON a) [CZ]	SFC	700GND
D	Windsor, ON b) [CZ]	700AGL	3000MSL
C	Toronto, ON a) [TCA]	3000MSL	4000MSL

## NEAREST AERODROMES & DISTANCE FROM OPERATION

HARROW (CGL2 - AERODROME - Reg)	Lat: 42.059	Long: -82.841	4.37KM	2.36NM	W
ESSEX (CNE9 - AERODROME - Reg)	Lat: 42.096	Long: -82.879	8.657KM	4.674NM	NW
BILLING AIRSTRIP (CEB8 - AERODROME - Reg)	Lat: 42.187	Long: -82.782	14.34KM	7.743NM	N

## ONTARIO

## AERODROME / FACILITY DIRECTORY

## HARROW ON

CGL2

<b>REF</b>	N42 03 34 W82 50 27 3.8ENE 7°W UTC-5(4) Elev 610' A5000	
<b>OPR</b>	Louis & Thérèse Levesque 519-733-2935 Reg PN	
<b>PF</b>	C-1,2 E-3,4,5,6	
<b>FLT PLN</b>	<b>FIC</b> London 866-WXBRIEF (Toll free within Canada) or 866-541-4104 (Toll free within Canada & USA)	
<b>RWY DATA</b>	Rwy 01/19 3000x100 GRASS Thlds 01 & 19 displ 400'. Rwy soft when wet.	
<b>RCR</b>	Opr Ltd win maint	
<b>COMM</b>	<b>ATF</b> tfc 122.9 5NM 3600 ASL	
<b>PRO</b>	Pilots are requested to avoid flt below 2000 ASL when flying over the Jack Miner Bird Sanctuary (Kingsville, Ontario N42 04 W82 45) & over Point Pelee National Park.	
<b>CAUTION</b>	Trees 500' fr Thld Rwy 01, 60 AGL. Marked hydro poles 400' fr Thld Rwy 19 (buried hydro line). Essex A/D 3NM NW.	

## ONTARIO

## AERODROME / FACILITY DIRECTORY

## ESSEX ON

CNE9

<b>REF</b>	N42 05 45 W82 52 46 4SW 7°W UTC-5(4) Elev 620' A5000	
<b>OPR</b>	P. & A. Harrington 519-776-7441 Reg	
<b>PF</b>	C-1,2,3,5 D-4,6	
<b>FLT PLN</b>	<b>FIC</b> London 866-WXBRIEF (Toll free within Canada) or 866-541-4104 (Toll free within Canada & USA)	
<b>SERVICES</b>	<b>S</b> 2,3,5	
<b>RWY DATA</b>	Rwy 09/27 1935x70 GRASS	
<b>TWY</b>	Twy at hg entrance only.	
<b>RCR</b>	No win maint. A/D clsd in hvy rain periods. Call ahead to confirm rwy has dried up enough to land on.	
<b>COMM</b>	<b>ATF</b> tfc 122.8 5NM 3600 ASL	
<b>PRO</b>	Pilots are requested to avoid flight below 2000 ASL when flying over the Jack Miner Bird Sanctuary (Kingsville, Ont N42 04 00 W82 45 00) & over Point Pelee National Park.	
<b>CAUTION</b>	Ditches at Thlds 09 & 27 and along rwy sides. Wind shear fr hg with N/NE/NW winds. Trees on apch to Rwy 27. Bldg at edge of Rwy 09/27.	

**ONTARIO**

**AERODROME / FACILITY DIRECTORY**

**ESSEX / BILLING AIRSTRIP ON**

**CEB8**

<b>REF</b>	N42 11 12 W82 46 56 1.9E 7°W UTC-5(4) Elev 630' A5000
<b>OPR</b>	Pam/Erik Billing 519-723-4479 Reg PN
<b>PF</b>	B-1,2 C-3 D-4,6
<b>FLT PLN</b>	<b>FIC</b> London 866-WXBRIEF (Toll free within Canada) or 866-541-4104 (Toll free within Canada & USA)
<b>SERVICES</b>	<b>FUEL</b> 100LL (D) Emerg only <b>OIL</b> 100 Emerg only <b>S</b> 5
<b>RWY DATA</b>	Rwy 10(099°)/28(279°) 2025x100 GRASS
<b>RCR</b>	Opr Ltd win maint. Rwy may be soft when wet.
<b>CAUTION</b>	Water lagoons 1500' SW of Thld 10, possible bird hazard. Ditch at Thld 28. Hydro wires along road near Thld 10. Wind turbine 0.5NM SW of Thld 10 1017 ASL (394 AGL). Numerous wind turbines in vic.

