

---

# FLIGHT PLAN & SITE SURVEY

---

G 369-4327 RIDEAU VALLEY MODELERS- HWY 43  
KEMPTVILLE

May 22, 2026



**IMPORTANT NOTICE**

Please ensure you have received all required authorizations prior to flight. This Site Survey was created using RPAS Wilco. The user accepts all responsibility for the accuracy of the information.

Terms & Conditions: [rpaswilco.com/#tnc](https://rpaswilco.com/#tnc)

# Mission Information

G 369-4327 RIDEAU VALLEY MODELERS- HWY 43 KEMPTVILLE

## FLIGHT DETAILS

Reference No:	<b>MAAC-369-4327</b>
Project Name:	<b>RIDEAU VALLEY MODELERS</b>
Pilot Name:	<b>MAAC</b>
Pilot Certificate:	
Mission Type:	<b>VLOS</b>
Flight Start:	<b>May 22, 2026 10:33 PM</b>
Flight End:	<b>May 22, 2026 11:33 PM</b>

## LOCATION DETAILS

Flight Address:	<b>HWY 43 KEMPTVILLE</b>
Latitude:	<b>45° 1' 53.21" N ( 45.031 )</b>
Longitude:	<b>75° 36' 36.90" W ( -75.61 )</b>
Field Elevation:	<b>295 ft MSL</b>
Altitude / Radius:	<b>400 ft / 926 m ( 0.5 nm )</b>
Classification:	<b>UNCONTROLLED</b>
FIR / Contact:	<b>CZUL / 514-633-3365</b>

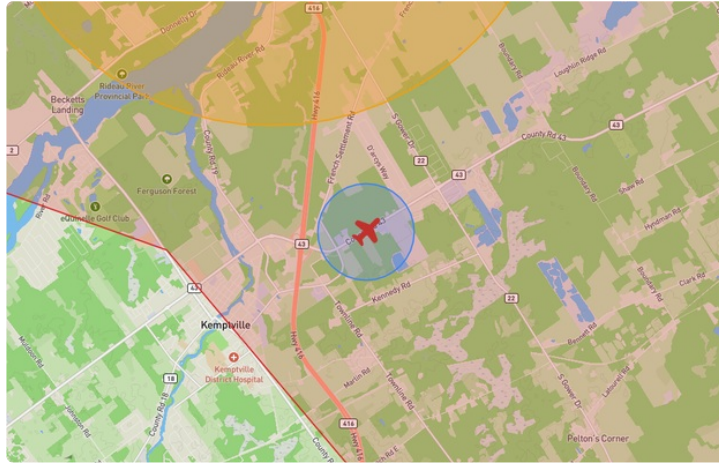
## REPORT CONTENTS

Site Survey • Obstacles (if available) • Nearby Aerodromes • Canadian Aviation Regulations • GFA • Aerodrome Supplements • METAR & TAF • NOTAMs • CFS





# Flight Map & MODEL Details

MISSION LOCATION SURVEY

## FLIGHT AREA MAP



## MISSION LOCATION DETAILS

ROLE	LATITUDE	LONGITUDE
 MODEL	45° 1' 53.21" N 45.031	75° 36' 36.90" W -75.61
 Pilot		
 Payload Op.		
 Observer		

# Airspace Classification

MISSION LOCATION SURVEY

## AIRSPACE MAP



## OVERLYING AIRSPACES

Class	Name	Floor	Ceiling
E	3.5.2-5 [CAE]	6000AGL	18000MSL
C	Ottawa, ON c) [TCA]	4000MSL	5000MSL
B	Ottawa, ON a) [TCA]	12500MSL	18000MSL
C	Ottawa, ON b) [TCA]	5000MSL	12500MSL
C	Ottawa, ON e) [TCA]	2500MSL	3000MSL
C	Ottawa, ON d) [TCA]	3000MSL	4000MSL
E	Ottawa, ON b) [TSP]	2500MSL	4000MSL
E	Ottawa, ON c) [TSP]	2500MSL	5000MSL
E	T634 Fixed RNAV Route	2200AGL	18000MSL
E	Cornwall, ON [TA]	700AGL	18000MSL
E	T725 Fixed RNAV Route	2200AGL	18000MSL
F	CYA528 (S,T) KEMPTVILLE, ON	SFC	4000MSL
E	Ottawa, ON b) [CAE]	2500AGL	18000MSL
E	Ottawa, ON e) [TSP]	6500MSL	12500MSL
E	T781 Fixed RNAV Route	2200AGL	18000MSL
F	CYA534 (S) KARS, ON	SFC	2500MSL
C	Ottawa, ON g) [TCA]	1500MSL	2500MSL
C	Ottawa/Macdonald-Cartier Intl, ON a) [CZ]	SFC	2000MSL
C	Ottawa/Macdonald-Cartier Intl, ON b) [CZ]	2000MSL	3000MSL

## NEAREST AERODROMES & DISTANCE FROM OPERATION

RIDEAU VALLEY AIR PARK (CPL3 - AERODROME - Reg)	Lat: 45.1	Long: -75.633	7.835KM	4.231NM	N
OTTAWA (WINCHESTER DISTRICT MEMORIAL HOSPITAL) (CWH4 - HELIPORT - Cert)	Lat: 45.088	Long: -75.354	21.046KM	11.364NM	E
SMITHS FALLS-MONTAGUE (RUSS BEACH) (CYSH - AERODROME - Reg)	Lat: 44.946	Long: -75.94	27.635KM	14.922NM	W

## ONTARIO

## AERODROME / FACILITY DIRECTORY

## KARS / RIDEAU VALLEY AIR PARK ON

CPL3

<b>REF</b>	N45 06 W75 38 3S 14°W UTC-5(4) Elev 286' A1905 A5000 A5002	
<b>OPR</b>	Chris Williams 613-296-3391 Reg PPR	
<b>PF</b>	C-1,2,4,5 D-3,6	
<b>FLT PLN</b>	(bil) <b>FIC</b> Québec 866-GOMÉTÉO or 866-WXBRIEF (Toll free within Canada) or 866-541-4105 (Toll free within Canada & USA)	
<b>RWY DATA</b>	Rwy 08/26 1800x100 GRASS <b>RCR</b> Opr No win maint. May be soft in spring.	
<b>COMM</b>	<b>ATF</b> tfc 123.4 5NM 3300 ASL excluding the airspace that lies within Ottawa TCA class C airspace	
<b>PRO</b>	Glider activity in area.	

## ONTARIO

## AERODROME / FACILITY DIRECTORY

**OTTAWA (WINCHESTER DISTRICT MEMORIAL HOSP) ON (Heli)****CWH4**

<b>REF</b>	N45 05 17 W75 21 16 Adj 14°W (2012) UTC-5(4) Elev 258' A1905 A5000 A5002
<b>OPR</b>	Winchester District Mem Hosp 613-774-2420 ext 6209 Cert PPR
<b>PF</b>	A-1,2,3,4,5 C-6
<b>FLT PLN</b>	(bil)
<b>FIC</b>	Québec 866-WXBRIEF or 866-GOMÉTÉO (Toll free within Canada) or 866-541-4105 (Toll free within Canada & USA)
<b>HELI DATA</b>	FATO/TLOF 86' x 86' ASPH Safety Area 114' x 114' Max heli overall length 57.7'
<b>RCR</b>	Opr
<b>LIGHTING</b>	RY(LO)
<b>PRO</b>	Arr/dep btwn 247°-253° fr heli, slope 6% (H3), day/night use.

## ONTARIO

## AERODROME / FACILITY DIRECTORY

## SMITHS FALLS-MONTAGUE (RUSS BEACH) ON

CYSH

<b>REF</b>	N44 56 45 W75 56 25 3.5NE 14°W UTC-5(4) Elev 418' A1905 A5000 A5002 LO6 LO7 T2 RCAP	
<b>OPR</b>	Smiths Falls Flying Club 613-430-5060 Reg	
<b>PF</b>	A-1,7,8 C-2,3,4,5 D-6	
<b>CUST</b>	AOE/CAN	
<b>FLT PLN</b>	(bil) <b>FIC</b> Québec 866-WXBRIEF or 866-GOMÉTÉO (Toll free within Canada) or 866-541-4105 (Toll free within Canada & USA) <b>WX</b> WxCam	
<b>SERVICES</b>		
<b>FUEL</b>	100LL (self-serve H24)	
<b>S</b>	2,5	
<b>RWY DATA</b>	Rwy 06(064°)/24(244°) 3998x75 asphalt	Rwy 24 up 0.7% first third
<b>RCR</b>	Opr Ltd win maint	
<b>LIGHTING</b>	06-(TE ME) AP 3.5°, 24-(TE ME) AP 3.5°	ARCAL-122.9 type K
<b>COMM</b>		
<b>ATF</b>	UNICOM ltd hrs O/T tfc 122.7 5NM 3400 ASL excluding the airspace that lies within Ottawa TCA class C airspace.	
<b>PRO</b>	VFR FLIGHTS IN OTTAWA CLASS C AND TERMINAL CLASS C AIRSPACE SEE OTTAWA/MACDONALD-CARTIER INTL FOR PROCEDURES. <b>VFR Codes:</b> In order to minimize delays, ATC freq congestion and for better airspace management, as well as to improve safety, ctc the Montreal ACC at 866-VFR-CODE (866-837-2633), or the FIC at 1-866-GOMETEO or 1-866-WX BRIEF, to provide ATC with info pertaining to your flt to obtain your transponder code at least 30 min prior to a flight into Ottawa Class C airspace.	
<b>CAUTION</b>	Wildlife frequently on rwy. Right hand glider ops wknds Apr-Jun and Sep-Nov to 3000 MSL within 5NM. Trees on apch Rwy 24 aprx 90 AGL 2200'-1200' fr thld 150-250' right of centreline and aprx 50 AGL 600' fr thld aprx 200' right of centreline. Trees on apch Rwy 06 90 AGL aprx 1400' fr thld and 45 AGL aprx 600-400' fr thld. Occasional medium heli tng on or near rwy. Caution rotorwash.	