

---

# FLIGHT PLAN & SITE SURVEY

---

D 377-4341 THE WINNIPEG PERFECT CIRCLE FLYING  
CLUB- WINNIPEG PERFECT CIRCLE FLYING FIELD

May 22, 2026



## IMPORTANT NOTICE

Please ensure you have received all required authorizations prior to flight. This Site Survey was created using RPAS Wilco. The user accepts all responsibility for the accuracy of the information.

Terms & Conditions: [rpaswilco.com/#tnc](https://rpaswilco.com/#tnc)

# Mission Information

D 377-4341 THE WINNIPEG PERFECT CIRCLE FLYING CLUB- WINNIPEG PERFECT CIRCLE FLYING FIELD

## FLIGHT DETAILS

Reference No:	<b>MAAC-377-4341</b>
Project Name:	<b>THE WINNIPEG PERFECT CIRCLE FLYING CLUB</b>
Pilot Name:	<b>MAAC</b>
Pilot Certificate:	
Mission Type:	<b>VLOS</b>
Flight Start:	<b>May 22, 2026 09:33 PM</b>
Flight End:	<b>May 22, 2026 10:33 PM</b>

## LOCATION DETAILS

Flight Address:	<b>WINNIPEG PERFECT CIRCLE FLYING FIELD</b>
Latitude:	<b>49° 55' 52.13" N ( 49.931 )</b>
Longitude:	<b>97° 1' 49.63" W ( -97.03 )</b>
Field Elevation:	<b>758 ft MSL</b>
Altitude / Radius:	<b>400 ft / 926 m ( 0.5 nm )</b>
Classification:	<b>UNCONTROLLED</b>
FIR / Contact:	<b>CZWG / 204-983-8338</b>

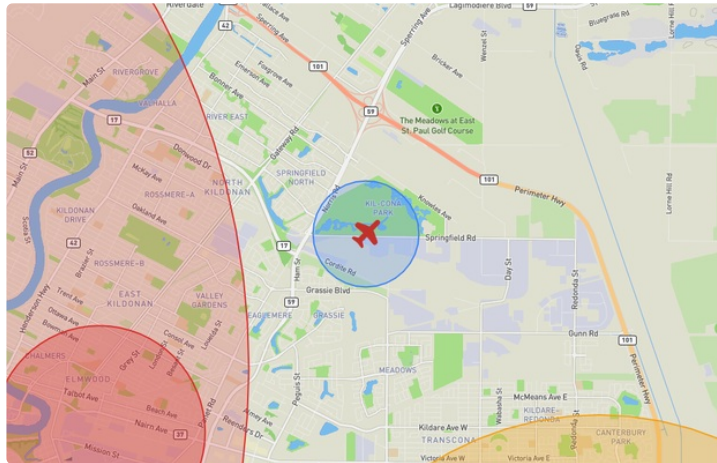
## REPORT CONTENTS

Site Survey • Obstacles (if available) • Nearby Aerodromes • Canadian Aviation Regulations • GFA • Aerodrome Supplements • METAR & TAF • NOTAMs • CFS





# Flight Map & MODEL Details

MISSION LOCATION SURVEY

## FLIGHT AREA MAP



## MISSION LOCATION DETAILS

ROLE	LATITUDE	LONGITUDE
 MODEL	49° 55' 52.13" N 49.931	97° 1' 49.63" W -97.03
 Pilot		
 Payload Op.		
 Observer		

# Airspace Classification

MISSION LOCATION SURVEY

## AIRSPACE MAP



## OVERLYING AIRSPACES

Class	Name	Floor	Ceiling
E	Winnipeg, MB a) [CAE]	6500AGL	18000MSL
B	Winnipeg, MB a) [TCA]	12500MSL	18000MSL
C	Winnipeg, MB c) [TCA]	3000AGL	18000MSL
C	Winnipeg, MB d) [TCA]	4000MSL	12500MSL
E	T702 Fixed RNAV Route	2200AGL	18000MSL
E	T706 Fixed RNAV Route	2200AGL	18000MSL
E	T810 Fixed RNAV Route	2200AGL	18000MSL
E	Winnipeg, MB b) [CAE]	7000AGL	18000MSL
E	Winnipeg, MB [TA]	700AGL	18000MSL
C	Winnipeg, MB b) [TCA]	2000AGL	18000MSL
E	T407 Fixed RNAV Route	2200AGL	18000MSL
C	3.3.4-4 [CZ]	SFC	3000MSL
E	T776 Fixed RNAV Route	2200AGL	18000MSL
E	T797 Fixed RNAV Route	2200AGL	18000MSL
E	T798 Fixed RNAV Route	2200AGL	18000MSL
D	St. Andrews, MB [CZ]	SFC	3000MSL
F	CYR409 STONY MOUNTAIN, MB	SFC	1300MSL
F	CYR405 STONY MOUNTAIN, MB	SFC	1800MSL
F	CYA404 (T) WINNIPEG, MB	SFC	5000MSL

## NEAREST AERODROMES & DISTANCE FROM OPERATION

WINNIPEG (CITY OF WINNIPEG) (CWG2 - HELIPORT - Cert)	Lat: 49.9	Long: -97.096	5.807KM	3.136NM	SW
LYNCREST (CJL5 - AERODROME - Reg)	Lat: 49.852	Long: -96.974	9.647KM	5.209NM	SE
WINNIPEG (HEALTH SCIENCES CENTRE) (CWH7 - HELIPORT - Reg)	Lat: 49.904	Long: -97.156	9.503KM	5.131NM	W

## MANITOBA

## AERODROME / FACILITY DIRECTORY

## WINNIPEG (CITY OF WINNIPEG) MB (Heli)

CWG2

<b>REF</b>	N49 54 01 W97 05 44 4°E UTC-6(5) Elev 767' VTA A5007	
<b>OPR</b>	City of Winnipeg 204-986-4869 204-470-7800 Cert PPR Heli clsd Oct 2-Mar 31	
<b>PF</b>	B-1 C-2,3 D-4,5,6	
<b>FLT PLN</b>	Pilots to open/close VFR flt plan with Edmonton rdo, FISE or by phone.	
<b>FIC</b>	Edmonton 866-WXBRIEF (Toll free within Canada) or 866-541-4102 (Toll free within Canada & USA)	
<b>HELI DATA</b>	FATO 66' dia CONC Safety Area 87' dia Parking Pad 1 & 2: 52' dia CONC/GRASS	
<b>RCR</b>	Opr	
<b>COMM</b>		
<b>TWR</b>	Winnipeg 118.3	
<b>PRO</b>	Arr/dep 090° to 270° fr heli, slope 8% (H3) (CAR 602.96). Mode C Transponder Mandatory - Acft operating in Winnipeg Class C CZ or TCA require a discrete transponder code which must be obtained by filing a flt plan, flt itinerary or by ctc Winnipeg ACC 204-984-5979 at least 15 min prior to entering.	
<b>CAUTION</b>	Extv insect ctl heli ops Apr-Oct.	

## MANITOBA

## AERODROME / FACILITY DIRECTORY

## WINNIPEG / LYNCREST MB

CJL5

<b>REF</b>	N49 51 09 W96 58 25 2.8E 3°E (2015) UTC-6(5) Elev 775' VTA A5007	
<b>OPR</b>	Springfield Flying Club 204-222-0079 Reg	
<b>PF</b>	B-1 C-2,3,4,5,6	
<b>FLT PLN</b>	Pilots to open/close VFR flt plan with Edmonton rdo, FISE or by phone.	
<b>FIC</b>	Edmonton 866-WXBRIEF (Toll free within Canada) or 866-541-4102 (Toll free within Canada & USA) (file 30 min prior ETD, see PRO)	
<b>ACC</b>	IFR, 204-983-8337 or 888-834-3344 or flt plan by Fax at 204-983-2823 & include phone numbers where pilot can be reached prior to dep.	
<b>SERVICES</b>		
<b>FUEL</b>	100LL	
<b>RWY DATA</b>	Rwy 09(093°)/27(273°) 3000x120 GRASS Rwy 17(170°)/35(350°) 2500x200 GRASS	
<b>RCR</b>	Ctc opr Ltd win maint. Win rwy width 90' marked with cones.	
<b>COMM</b>		
<b>ATF</b>	tfc 123.2 3NM to below 3000 ASL excluding airspace within Winnipeg TCA	
<b>PRO</b>	Circuit hgt 1300 ASL. Mode C Transponder Mandatory - Acft operating in Winnipeg Class C CZ or TCA require a discrete transponder code which must be obtained by filing a flt plan, flt itinerary or by ctc Winnipeg ACC 204-984-5979 at least 15 min prior to entering. PPR for block airwork, photo flt or tng flt oprg in Winnipeg TCA ctc Winnipeg ACC 204-984-5979 or fax 204-983-2823.	
<b>NOISE</b>	Noise abatement pro: avoid flying over houses. Dep path Rwy 17 if cond permit.	
<b>CAUTION</b>	Apch path Rwy 17 over railway tracks. Apch path Rwy 09 over road. P-lines all quad, see VTA. Ultra-light activity in the circuit. Migratory bird activity in vic of A/D. Avoid flying over water retention ponds E of aprt dep Rwy 09, ldg Rwy 27 if cond permit.	

## MANITOBA

## AERODROME / FACILITY DIRECTORY

## WINNIPEG (HEALTH SCIENCES CENTRE) MB (Heli)

CWH7

<b>REF</b>	N49 54 15 W97 09 23 Adj WNW 3°E (2016) UTC-6(5) Elev 880' VTA A5007	
<b>OPR</b>	Winnipeg Regional Health Authority 204-787-2735 Cert NVG Compliant PPR	
<b>PF</b>	A-1,2,3,4 C-5,6,7,8	
<b>FL PLN</b>	Pilots to open/close VFR flt plan with Edmonton rdo, FISE or by phone.	
<b>FIC</b>	Edmonton 866-WXBRIEF (Toll free within Canada) or 866-541-4102 (Toll free within Canada & USA)	
<b>HELI DATA</b>	FATO 86' dia non-supporting TLOF 57' x 57' CONC Safety Area 115' dia 17,000 lbs Max heli overall length 57.4'	
<b>RCR</b>	Opr 204-787-1244	
<b>LIGHTING</b>	RY (LO) green	
<b>COMM</b>		
<b>TWR</b>	Winnipeg 118.3	
<b>PRO</b>	Arr/dep 335° to 194° fr heli (H1), day/night use.	
<b>CAUTION</b>	Elevator vestibule W of pad	