
FLIGHT PLAN & SITE SURVEY

L 397-4364 RC 400 CLUB- RC400 CLUB

May 22, 2026



IMPORTANT NOTICE

Please ensure you have received all required authorizations prior to flight. This Site Survey was created using RPAS Wilco. The user accepts all responsibility for the accuracy of the information.

Terms & Conditions: rpaswilco.com/#tnc

Mission Information

L 397-4364 RC 400 CLUB- RC400 CLUB

FLIGHT DETAILS

Reference No:	MAAC-397-4364
Project Name:	RC 400 CLUB
Pilot Name:	MAAC
Pilot Certificate:	
Mission Type:	VLOS
Flight Start:	May 22, 2026 10:34 PM
Flight End:	May 22, 2026 11:34 PM

LOCATION DETAILS

Flight Address:	RC400 CLUB
Latitude:	44° 11' 35.20" N (44.193)
Longitude:	79° 39' 37.00" W (-79.66)
Field Elevation:	732 ft MSL
Altitude / Radius:	400 ft / 926 m (0.5 nm)
Classification:	UNCONTROLLED
FIR / Contact:	CZYZ / 905-676-4509

REPORT CONTENTS

Site Survey • Obstacles (if available) • Nearby Aerodromes • Canadian Aviation Regulations • GFA • Aerodrome Supplements • METAR & TAF • NOTAMs • CFS





Flight Map & MODEL Details

MISSION LOCATION SURVEY

FLIGHT AREA MAP



MISSION LOCATION DETAILS

ROLE	LATITUDE	LONGITUDE
 MODEL	44° 11' 35.20" N 44.193	79° 39' 37.00" W -79.66
 Pilot		
 Payload Op.		
 Observer		

Airspace Classification

MISSION LOCATION SURVEY

AIRSPACE MAP



OVERLYING AIRSPACES

Class	Name	Floor	Ceiling
E	Borden, ON (Heliport) [CZ]	SFC	3000GND
E	T723 Fixed RNAV Route	2200AGL	18000MSL
F	CYA509 (P) COOKSTOWN, ON	SFC	4500MSL
E	Southern Ontario Low Level Control Area a) [CAE]	2500MSL	6500MSL
E	T614 Fixed RNAV Route	2200AGL	18000MSL
E	3.4.1-43 [TA]	700AGL	18000MSL
C	Toronto, ON d) [TCA]	3500MSL	4500MSL
C	Toronto, ON e) [TCA]	4500MSL	12500MSL
E	Southern Ontario Low Level Control Area c) [CAE]	6500MSL	18000MSL
E	Toronto, ON [TSP]	6500MSL	12500MSL
E	T616 Fixed RNAV Route	2200AGL	18000MSL

NEAREST AERODROMES & DISTANCE FROM OPERATION

COOKSTOWN (CCT2 - AERODROME - Reg)	Lat: 44.239	Long: -79.639	5.368KM	2.898NM	N
BRADFORD (CPM7 - AERODROME - Reg)	Lat: 44.136	Long: -79.629	6.815KM	3.68NM	S
PLATINUM PARK (CRJ2 - AERODROME - Reg)	Lat: 44.196	Long: -79.763	8.202KM	4.429NM	W

ONTARIO

AERODROME / FACILITY DIRECTORY

COOKSTOWN ON

CCT2

REF	N44 14 20 W79 38 20 4NE 11°W UTC-5(4) Elev 750' VTA A5000	
OPR	Skydive Toronto Inc 705-458-9339, 705-331-6509 Reg PN	
PF	A-1 B-2 C-5 D-3, 4	
FLT PLN	FIC London 866-WXBRIEF (Toll free within Canada) or 866-541-4104 (Toll free within Canada & USA)	
SERVICES	FUEL 100LL, JA OIL All S 5	
RWY DATA	Rwy 18(184°)/36(004°) 3400x100 GRASS Thld 18 displ 200' Thld 36 displ 500'.	
RCR	Op- No win maint. Rwy may be soft when wet & in Spring.	
COMM	ATF tfc 123.2 5NM 3800 ASL	
PRO	Rgt hand circuits Rwy 18 (CAR 602.96). Downwind leg for all circuits over Hwy 400. Downwind Rwy 18 at 2250' ASL. Downwind Rwy 36 at 2500' ASL. Do not overfly A/D. Turn base leg Rwy 36 over Hwy 89.	
NOISE	Rwy 36 dep: when safe turn rgt 30 degrees for climb-out. Rwy 18 dep: climb straight out to Hwy 89 before changing direction.	
CAUTION	Paradrops up to 18,000 ASL daylight announced on ATF. Trees S of rwy.	

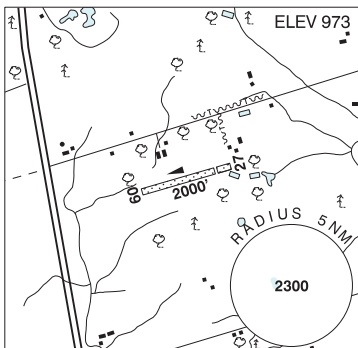
ONTARIO

AERODROME / FACILITY DIRECTORY

BRADFORD ON

CPM7

REF	N44 08 10 W79 37 44 11°W UTC-5(4) Elev 973' VTA A5000
OPR	E. Maslak 905-775-2205 Reg
PF	C-1,2 D-3,4,5,6
FLT PLN	FIC London 866-WXBRIEF (Toll free within Canada) or 866-541-4104 (Toll free within Canada & USA)
SERVICES	S 4,5
RWY DATA	Rwy 09/27 2000x60 GRASS Thld 27 displ 300'
RCR	Opr No win maint. Rwy's may be soft in spring.
COMM	ATF tfc 123.2 5NM 3500 ASL
PRO	No tng circuits.
CAUTION	Lgtd twr 1270 ASL (270 AGL) aprx 1NM NNW. Upslope fr Thlds 09, 27. Thlds not visible fr each other. Trees 40 AGL N side Thld 09. Bushes 10 AGL Thld 27. Trees to 50 AGL both sides Thld 27. Ultra-light ops. Rwy edge drops off up to 8". Unlgt'd 100' twr ½ mile SW. Sum crops occasionally can be up to 7' tall on rwy edge.



ONTARIO

AERODROME / FACILITY DIRECTORY

COOKSTOWN / PLATINUM PARK ON

CRJ2

REF	N44 11 47 W79 45 47 2.7WNW 10°W (2024) UTC-5(4) Elev 985' A1900 A5000	
OPR	Adam Wachtel 416-984-6510 Reg PPR	
PF	C-2,3,4,5,7 D-1,6,8	
FLT PLN	FIC London 866-WXBRIEF (Toll free within Canada) or 866-541-4104 (Toll free within Canada & USA)	
RWY DATA	Rwy 18(184°)/36(004°) 2000x75 GRASS	
RCR	Opr	
COMM	ATF tfc 123.2 5NM 4000 ASL exc area within Borden 5NM MF area	
PRO	Rgt hand circuits Rwy 18 (CAR 602.96)	
CAUTION	Unmarked P-lines 80 AGL running N-S E of rwy. Trees 50 AGL S Thld 36.	