
FLIGHT PLAN & SITE SURVEY

B 418-4388 SOUTH WEST FLYERS- ROLAND BOURQUE
FIELD

May 22, 2026



IMPORTANT NOTICE

Please ensure you have received all required authorizations prior to flight. This Site Survey was created using RPAS Wilco. The user accepts all responsibility for the accuracy of the information.

Terms & Conditions: rpswilco.com/#tnc

Mission Information

B 418-4388 SOUTH WEST FLYERS- ROLAND BOURQUE FIELD

FLIGHT DETAILS

Reference No:	MAAC-418-4388
Project Name:	SOUTH WEST FLYERS
Pilot Name:	MAAC
Pilot Certificate:	
Mission Type:	VLOS
Flight Start:	May 22, 2026 11:34 PM
Flight End:	May 23, 2026 12:34 AM

LOCATION DETAILS

Flight Address:	ROLAND BOURQUE FIELD
Latitude:	43° 54' 36.89" N (43.91)
Longitude:	66° 2' 20.31" W (-66.039)
Field Elevation:	210 ft MSL
Altitude / Radius:	400 ft / 926 m (0.5 nm)
Classification:	UNCONTROLLED
FIR / Contact:	CZQM / 506-867-7173

REPORT CONTENTS

Site Survey • Obstacles (if available) • Nearby Aerodromes • Canadian Aviation Regulations • GFA • Aerodrome Supplements • METAR & TAF • NOTAMs • CFS

Airspace Classification

MISSION LOCATION SURVEY

AIRSPACE MAP



OVERLYING AIRSPACES

Class	Name	Floor	Ceiling
E	Yarmouth, NS [CZ]	SFC	3000GND
E	Yarmouth, NS [TA]	700AGL	18000MSL
F	CYR 6.4.0-11 SOUTHWEST NOVA SCOTIA CORRECTIONAL FACILITY, NS	SFC	1200MSL
B	Yarmouth, NS [CAE]	12500MSL	18000MSL

NEAREST AERODROMES & DISTANCE FROM OPERATION

DOCTOR'S LAKE EAST (CDL5 - WATERDROME - Reg)	Lat: 43.882	Long: -66.097	5.665KM	3.059NM	SW
DOCTOR'S LAKE WEST (CDL6 - WATERDROME - Reg)	Lat: 43.884	Long: -66.102	5.843KM	3.155NM	SW
HOOPERS LAKE (CDT2 - WATERDROME - Reg)	Lat: 43.954	Long: -65.991	6.198KM	3.347NM	NE

CANADA WATER AERODROME SUPPLEMENT

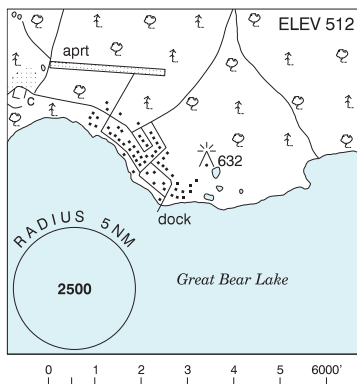
Effective 0901Z 19 March 2026 to 0901Z 18 February 2027

AERODROME/FACILITY DIRECTORY B43

DÉLINE NT

CEN7

REF	N65 11 W123 25 Adj 23°E (2013) UTC-7(6) Elev 512' A5035
OPR	Charter Community of Déline 867-589-4800 Ltd hrs Reg
PF	C-1,2,4 at adj land A/D
FLT PLN	
FIC	Edmonton 866-WXBRIEF (Toll free within Canada) or 866-541-4102 (Toll free within Canada & USA)
CARS	867-589-3033 Ltd hrs (see COMM)
SERVICES	
S	5
A/D DATA	Keith Arm of Great Bear Lake & lake 0.4NM W of settlement. Open water mid May-mid Oct. Fair anchorage, shoreline rocky.
COMM	
MF	aprt rdo ltd hrs O/T tfc 122.1 5NM centred on Déline land A/D 1.7NM NNW 3700 ASL (CAR 602.98)
APRT RDO	122.1 (V) 14-00Z± Mon-Sat, 18-23Z± Sun exc federal observed hols, at land A/D 1.7NM NNW
CAUTION	No sheltered fr E winds. Swells hi if E winds exceed 15 m.p.h.

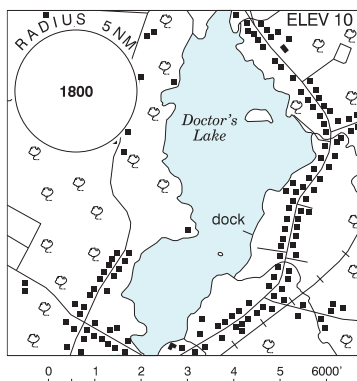


DIGBY ISLAND BC — See PRINCE RUPERT / DIGBY ISLAND

DOCTOR'S LAKE EAST NS

CDL5

REF	N43 52 54 W66 05 51 0.7NW 17°W (2014) UTC-4(3) Elev 10' A5003
OPR	Richard Hurlburt 902-749-7540 Reg
PF	B-1 C-2,3,4,5,6
FLT PLN	
FIC	London 866-WXBRIEF (Toll free within Canada) or 866-541-4104 (Toll free within Canada & USA)
ACC	(IFR only) Moncton 506-867-7177 or 866-480-8200.
A/D DATA	Open water Apr-Dec min water depth 3' at dock
COMM	
RCO	London rdo 123.55 (FISE)
MF	UNICOM (AU) 123.0 5NM centered on Yarmouth land A/D 3.2NM SSE 3100 ASL (CAR 602.98)
PAL	Moncton Ctr (Yarmouth) 123.9 368.5
CAUTION	Lgtd twrs in vicinity E & N up to 734 ASL (564 AGL)



CANADA WATER AERODROME SUPPLEMENT

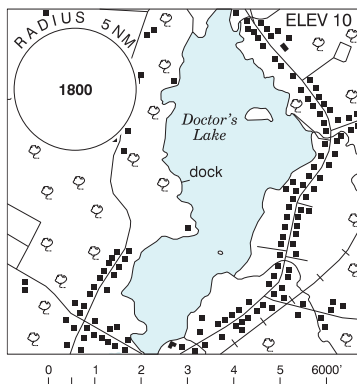
Effective 0901Z 19 March 2026 to 0901Z 18 February 2027

B44 AERODROME/FACILITY DIRECTORY

DOCTOR'S LAKE WEST NS

CDL6

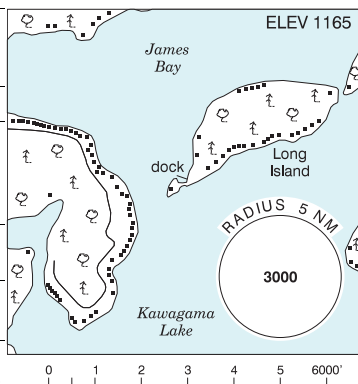
REF	N43 53 04 W66 06 09 1.0NW 17°W (2014) UTC-4(3) Elev 10' A5003
OPR	David Arenburg 902-742-7437 902-749-8547 Reg PN
PF	B-1, C-2,3,4,5,6
FLT PLN	FIG London 866-WXBRIEF (Toll free within Canada) or 866-541-4104 (Toll free within Canada & USA) ACC (IFR only) Moncton 506-867-7177 or 866-480-8200.
A/D DATA	Open water Apr-Dec min water depth 3' at dock
COMM	RCO London rdo 123.55 (FISE) MF UNICOM (AU) 123.0 5NM centred on Yarmouth land A/D 3.6NM SSE 3100 ASL (CAR 602.98) PAL Moncton Ctr (Yarmouth) 123.9 368.5
CAUTION	Lgtd twrs in vicinity E & N up to 734 ASL (564 AGL)



DORSET / AVERELL'S COVE ON

CAC5

REF	N45 18 29 W78 45 14 7ENE 11°W (2023) UTC-5(4) Elev 1165' A5000
OPR	Hans Veit 647-223-2640 Reg PPR
FLT PLN	FIG London 866-WXBRIEF (Toll free within Canada) or 866-541-4104 (Toll free within Canada & USA)
A/D DATA	Open water Apr-Dec. Depth 3' at dock. Island, no road access.
COMM	ATF tfc 123.2 3NM 4200 ASL
CAUTION	Hi terrain N of AD. Stump in water, marked 30' fr end of dock. Strong winds may cause downdrafts off hills.



CANADA WATER AERODROME SUPPLEMENT

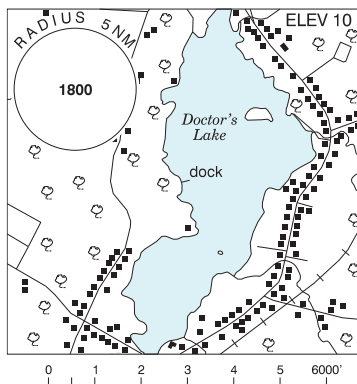
Effective 0901Z 19 March 2026 to 0901Z 18 February 2027

B44 AERODROME/FACILITY DIRECTORY

DOCTOR'S LAKE WEST NS

CDL6

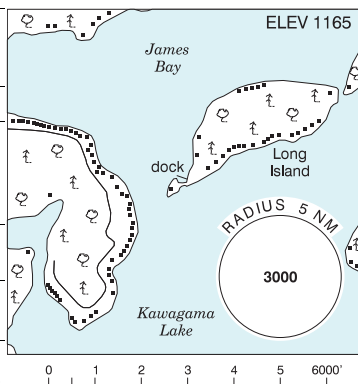
REF	N43 53 04 W66 06 09 1.0NW 17°W (2014) UTC-4(3) Elev 10' A5003
OPR	David Arenburg 902-742-7437 902-749-8547 Reg PN
PF	B-1, C-2,3,4,5,6
FLT PLN	FIG London 866-WXBRIEF (Toll free within Canada) or 866-541-4104 (Toll free within Canada & USA) ACC (IFR only) Moncton 506-867-7177 or 866-480-8200.
A/D DATA	Open water Apr-Dec min water depth 3' at dock
COMM	RCO London rdo 123.55 (FISE) MF UNICOM (AU) 123.0 5NM centred on Yarmouth land A/D 3.6NM SSE 3100 ASL (CAR 602.98) PAL Moncton Ctr (Yarmouth) 123.9 368.5
CAUTION	Lgt'd twrs in vicinity E & N up to 734 ASL (564 AGL)



DORSET / AVERELL'S COVE ON

CAC5

REF	N45 18 29 W78 45 14 7ENE 11°W (2023) UTC-5(4) Elev 1165' A5000
OPR	Hans Veit 647-223-2640 Reg PPR
FLT PLN	FIG London 866-WXBRIEF (Toll free within Canada) or 866-541-4104 (Toll free within Canada & USA)
A/D DATA	Open water Apr-Dec. Depth 3' at dock. Island, no road access.
COMM	ATF tfc 123.2 3NM 4200 ASL
CAUTION	Hi terrain N of AD. Stump in water, marked 30' fr end of dock. Strong winds may cause downdrafts off hills.



CANADA WATER AERODROME SUPPLEMENT

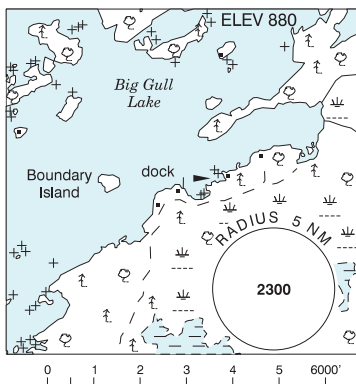
Effective 0901Z 19 March 2026 to 0901Z 18 February 2027

B86 AERODROME/FACILITY DIRECTORY

HENDERSON / BIG GULL LAKE ON

CBG6

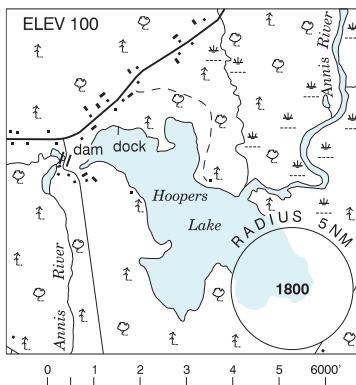
REF	N44 49 11 W76 55 44 3.7ENE 12°W (2023) UTC-5(4) Elev 880' A1905 A5000
OPR	John Atkins 905-442-2770 Reg PPR
FLT PLN	FIC London 866-WXBRIEF (Toll free within Canada) or 866-541-4104 (Toll free within Canada & USA)
SERVICES	FUEL 100LL emerg only PN
A/D DATA	Open water Apr-Nov. Dock orientation is N/S. Park E side of dock. Ski ops Jan-Mar subject to ice conditions
COMM	ATF tfc 122.8 3NM 3900 ASL
CAUTION	Windssock and marked rocks located aprx 490' E of dock.



HOOPERS LAKE NS

CDT2

REF	N43 57 14 W65 59 27 Adj N 18°W UTC-4(3) Elev 100' A5003
OPR	Hoopers Lake Repairs & Svcs 902-761-2047 Fax 902-761-2010 Reg
PF	D-1,2,3,4,5,6
FLT PLN	FIC London 866-WXBRIEF (Toll free within Canada) or 866-541-4104 (Toll free within Canada & USA) ACC (IFR only) Moncton 506-867-7177 or 866-480-8200
A/D DATA	Open water Apr-Nov
COMM	ATF tfc 123.2 5NM 3200 ASL
PRO	Skiplane ops dur win months.
CAUTION	Hi terrain at S end of lake. Numerous shoals S end.



CANADA WATER AERODROME SUPPLEMENT

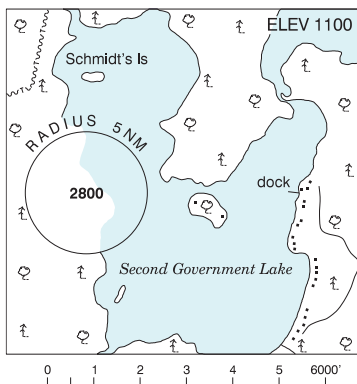
Effective 0901Z 19 March 2026 to 0901Z 18 February 2027

AERODROME/FACILITY DIRECTORY B87

HORNEPAYNE ON

CNJ6

REF	N49 11 W84 53 4WSW 8°W UTC-5(4) Elev 1100' A5008
OPR	Forde Lake Air Svcs 807-868-2741 Reg PPR
PF	B-1 C-2,3,4,5,6
FLT PLN	FIC London 866-WXBRIEF (Toll free within Canada) or 866-541-4104 (Toll free within Canada & USA)
SERVICES	Forde Lake Air
FUEL	100LL
OIL	100
S	2,5
A/D DATA	Open water mid May-mid Oct. Beach.
COMM	ATF tfc 122.8 3NM 4100 ASL
CAUTION	Twr 1680 ASL 430 AGL, 0.8NM NE of dock. Hornepayne Muni A/D aprx 5NM E on 122.8.



HUDSON ON

CJA9

REF	N50 06 W92 10 Adj N 0° UTC-6(5) Elev 1171' A5007 A5008
OPR	Tudhope Airways Ltd 807-582-3206 Reg
PF	C-1 D-2,3,4,5
FLT PLN	FIC Pilots to open/close VFR flt plan with London rdo, FISE or by phone London 866-WXBRIEF (Toll free within Canada) or 866-541-4104 (Toll free within Canada & USA)
A/D DATA	Open water mid May-Oct. Wharf. Skiplanes in win.
COMM	ATF tfc 122.8 5NM 4200 ASL
NAV	NDB SIOUX LOOKOUT YXL 346 (M) N50 07 06 W91 53 52

