

---

# FLIGHT PLAN & SITE SURVEY

---

G 420-4389 PRINCE EDWARD R.C. FLYING CLUB-  
DOUGLAS KELLY - FIELD - 1129 CLARKE RD PICTON, ON

May 22, 2026



**IMPORTANT NOTICE**

Please ensure you have received all required authorizations prior to flight. This Site Survey was created using RPAS Wilco. The user accepts all responsibility for the accuracy of the information.

Terms & Conditions: [rpaswilco.com/#tnc](https://rpaswilco.com/#tnc)

# Mission Information

G 420-4389 PRINCE EDWARD R.C. FLYING CLUB- DOUGLAS KELLY - FIELD - 1129 CLARKE RD PICTON, ON

## FLIGHT DETAILS

Reference No:	<b>MAAC-420-4389</b>
Project Name:	<b>PRINCE EDWARD R.C. FLYING CLUB</b>
Pilot Name:	<b>MAAC</b>
Pilot Certificate:	
Mission Type:	<b>VLOS</b>
Flight Start:	<b>May 22, 2026 10:34 PM</b>
Flight End:	<b>May 22, 2026 11:34 PM</b>

## LOCATION DETAILS

Flight Address:	<b>DOUGLAS KELLY - FIELD - 1129 CLARKE RD PICTON, ON</b>
Latitude:	<b>43° 57' 47.20" N ( 43.963 )</b>
Longitude:	<b>77° 6' 46.60" W ( -77.113 )</b>
Field Elevation:	<b>390 ft MSL</b>
Altitude / Radius:	<b>400 ft / 926 m ( 0.5 nm )</b>
Classification:	<b>UNCONTROLLED</b>
FIR / Contact:	<b>CZYZ / 905-676-4509</b>

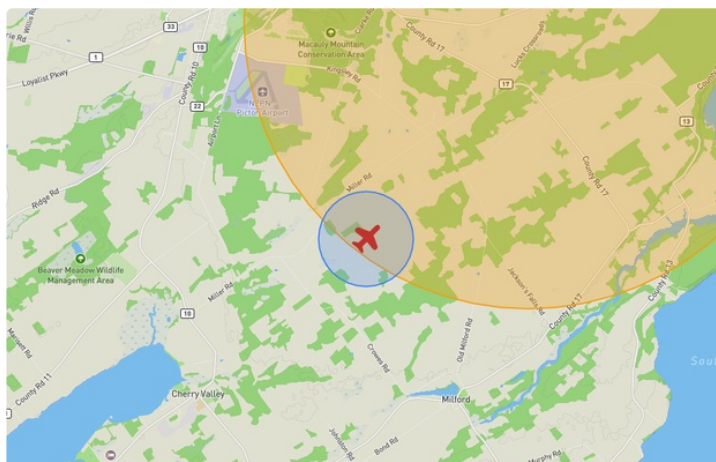
## REPORT CONTENTS

Site Survey • Obstacles (if available) • Nearby Aerodromes • Canadian Aviation Regulations • GFA • Aerodrome Supplements • METAR & TAF • NOTAMs • CFS





# Flight Map & MODEL Details

MISSION LOCATION SURVEY

## FLIGHT AREA MAP



## MISSION LOCATION DETAILS

ROLE	LATITUDE	LONGITUDE
 MODEL	43° 57' 47.20" N 43.963	77° 6' 46.60" W -77.113
 Pilot		
 Payload Op.		
 Observer		

# Airspace Classification

MISSION LOCATION SURVEY

## AIRSPACE MAP



## OVERLYING AIRSPACES

Class	Name	Floor	Ceiling
F	CYR532 MOUNTAIN VIEW, ON	SFC	1000MSL
D	Trenton, ON a) [CZ]	SFC	2000MSL
D	Trenton, ON b) [CZ]	2000MSL	6000MSL
B	Southern Ontario Low Level Control Area e) [CAE]	17000MSL	18000MSL
E	Trenton, ON d) [TCA]	700AGL	17000MSL
F	CYA530 (M) LAKE ONTARIO, ON	3000MSL	500STD

## NEAREST AERODROMES & DISTANCE FROM OPERATION

PICTON (GREENBUSH) (CGB3 - AERODROME - Reg)	Lat: 44.001	Long: -77.073	5.282KM	2.852NM	NE
MOUNTAIN VIEW (CPZ3 - AERODROME - Mil)	Lat: 44.07	Long: -77.339	21.664KM	11.698NM	NW
TYENDINAGA (MOHAWK) (CPU6 - AERODROME - Reg)	Lat: 44.185	Long: -77.108	24.646KM	13.308NM	N

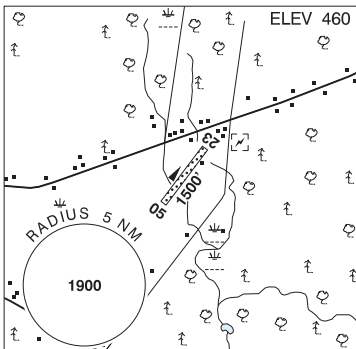
ONTARIO

AERODROME / FACILITY DIRECTORY

**PICTON (GREENBUSH) ON**

**CGB3**

<b>REF</b>	N44 00 04 W77 04 24 2.87 ESE 12°W (2014) UTC-5(4) Elev 460' A5000
<b>OPR</b>	Jeff Douglass 613-885-6917 Reg PPR
<b>PF</b>	B-1 C-2,3,4,5 D-6
<b>FLT PLN</b>	
<b>FIC</b>	London 866-WXBRIEF (Toll free within Canada) or 866-541-4104 (Toll free within Canada & USA)
<b>SERVICES</b>	
<b>FUEL</b>	MOGAS PN Opr
<b>RWY DATA</b>	Rwy 05(049°)/23(229°) 1500x60 GRASS
<b>RCR</b>	Opr No win maint. Rwy soft in spring.
<b>COMM</b>	
<b>ATF</b>	tfc 123.2 5NM 3500 ASL
<b>CAUTION</b>	Runway slopes down Thld 23. Rwy narrows at mid-field to cross seasonal drainage ditch. Treeline nearest to hangar may cause mechanical turbulence.



## ONTARIO

## AERODROME / FACILITY DIRECTORY

## TRENTON / MOUNTAIN VIEW ON

CPZ3

<b>REF</b>	N44 04 12 W77 20 22 5.2SE 12°W (2022) UTC-5(4) Elev 362' A5000 LO6 LO7 HI5	
<b>OPR</b>	DND – Mil Use Only. 24 hr PPR through Trenton Ops 613-965-3316, CSN 319-827-3316 Fax 613-965-7093. Regardless of PPR all users check in with Wg Ops via phone or radio 122.35, 268.0 prior to using Mountain View apt.	
<b>PF</b>	B-1 D-2,3,5	
<b>FLT PLN</b>	<b>FIC</b> London 866-WXBRIEF (Toll free within Canada) or 866-541-4104 (Toll free within Canada & USA) (Note: Wg Ops/ATC will not accept telephone/air filing).	
<b>SERVICES</b>	<b>MIL ADV</b> Trenton 268.0 or 122.35 20 min prior to ldg	
<b>RWY DATA</b>	Rwy 06R(059°)/24L(239°) 4973x90 ASPH usable (with unstressed 15ft asphalt either side) Rwy 06L(060°)/24R(240°) 4797X60 GRVL Rwy 16(158°)/34(338°) 3004X150 crushed CONC/ASPH	
<b>RCR</b>	Opr Rwy 06R/24L TT585, PCN 86/F/A/X/T. Ltd sked win maint. Rwy 16/34 - sfc rough, no maint, use with caution	
<b>LIGHTING</b>	Rwy 06R/24L, 06L/24R AMP3 marker panels avbl. Overt/covert AMP3 lgt avbl Rwy 06R/24L ARCAL 122.85 and Rwy 06L/24R ARCAL 123.3, both type J; overt lgt avbl min 3 days PNR; overt lgt avbl min 3 days PNR	
<b>COMM</b>	<b>ATF</b> tfc 122.85 4NM 2500 ASL. Area underlies the SE quadrant of the CYTR Mil CZ. Acft to contact Trenton Twr on 128.7 prior to entering the Mountain View ATF area.	
<b>PRO</b>	Rwy 06R/24L Medium and Heavy acft shall only turn around on the first 300ft of each end of the rwy. Acft on apch for Rwy 24L & 24R must maintain 3° GP due to hwy, if less than 3° initiate go around before overflight of hwy exc Gliders and tow acft. Increased mil tfc within 35NM of CYTR. Pilots are advised to listen to CYTR ATIS (135.45) prior to contacting CYTR Twr for entry into ATF area. Extensive paradrop & glider activity at Trenton (CYTR) & Mountain View to 3500 ASL, ocsl to 12,500 ASL. Timing and alt will be bcst on ATIS. Non-std circuit pro for mil acft. All users external to 8 Wing intending to conduct training at Mountain View must request permission and a procedures briefing. Request permission from 8 Wing Ops at 613-392-2811 ext 4560/2559/2766 a minimum of 24 hours in advance.	
<b>CAUTION</b>	Possible NORDO vehicles on rwy/twy, verify rwy unobstructed prior to ldg.	

## ONTARIO

## AERODROME / FACILITY DIRECTORY

## TYENDINAGA (MOHAWK) ON

CPU6

<b>REF</b>	N44 11 05 W77 06 28 3SW 13°W UTC-5(4) Elev 260' A5000	
<b>OPR</b>	First Nations Technical Institute 1-800-263-4220 ext 5006, 613-885-1340 13-20Z† Mon-Fri exc hols Reg PPR exc MEDEVAC and emerg	
<b>PF</b>	B-1 13-20Z† Mon-Fri exc hols C-2,5 D-3,4,6	
<b>FLT PLN</b>	<b>FIC</b> London 866-WXBRIEF (Toll free within Canada) or 866-541-4104 (Toll free within Canada & USA)	
<b>RWY DATA</b>	Rwy 09/27 4270x144 ASPH Thld 09 displ 390'. Rwy 15/33 2575x144 ASPH Thld 15 displ 150'. <b>RCR</b> Opr Ltd win maint	
<b>LIGHTING</b>	09-(LO non-std, May-Nov), 27-(LO non-std, May-Nov)	
<b>COMM</b>	<b>ATF</b> Mohawk UNICOM ltd hrs O/T tfc 123.5 5NM 3300 ASL	
<b>CAUTION</b>	Extv bird activity Apr-Oct. Possibility of NORDO maint equip on rwys. Extv fit tng activity on and within 20NM of A/D.	