
FLIGHT PLAN & SITE SURVEY

C 448-4419 100 MILE MODEL FLYERS- 100 Mile Model Flyers
Main field

May 22, 2026



IMPORTANT NOTICE

Please ensure you have received all required authorizations prior to flight. This Site Survey was created using RPAS Wilco. The user accepts all responsibility for the accuracy of the information.

Terms & Conditions: rpaswilco.com/#tnc

Mission Information

C 448-4419 100 MILE MODEL FLYERS- 100 MILE MODEL FLYERS MAIN FIELD

FLIGHT DETAILS

Reference No:	MAAC-448-4419
Project Name:	100 MILE MODEL FLYERS
Pilot Name:	MAAC
Pilot Certificate:	
Mission Type:	VLOS
Flight Start:	May 22, 2026 07:34 PM
Flight End:	May 22, 2026 08:34 PM

LOCATION DETAILS

Flight Address:	100 Mile Model Flyers Main field
Latitude:	51° 36' 59.76" N (51.617)
Longitude:	121° 19' 53.89" W (-121.332)
Field Elevation:	3976 ft MSL
Altitude / Radius:	400 ft / 926 m (0.5 nm)
Classification:	UNCONTROLLED
FIR / Contact:	CZVR / 604-586-4500

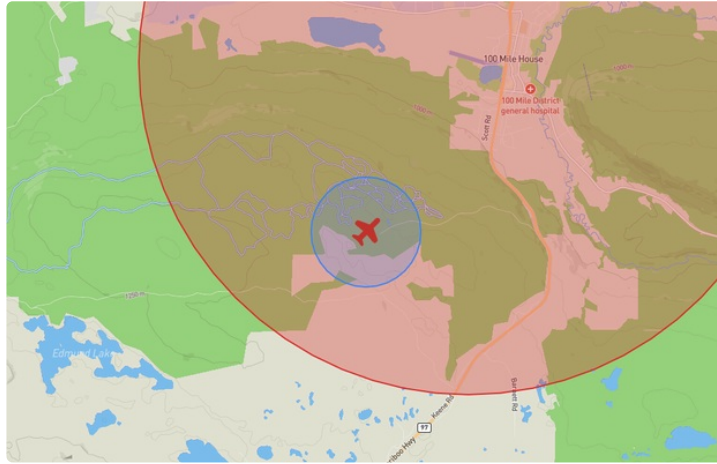
REPORT CONTENTS

Site Survey • Obstacles (if available) • Nearby Aerodromes • Canadian Aviation Regulations • GFA • Aerodrome Supplements • METAR & TAF • NOTAMs • CFS





Flight Map & MODEL Details

MISSION LOCATION SURVEY

FLIGHT AREA MAP



MISSION LOCATION DETAILS

ROLE	LATITUDE	LONGITUDE
 MODEL	51° 36' 59.76" N 51.617	121° 19' 53.89" W -121.332
 Pilot		
 Payload Op.		
 Observer		

Airspace Classification

MISSION LOCATION SURVEY

AIRSPACE MAP



OVERLYING AIRSPACES

Class	Name	Floor	Ceiling
E	3.1.2-47 [CAE]	8000AGL	18000MSL
E	T695 Fixed RNAV Route	2200AGL	18000MSL

NEAREST AERODROMES & DISTANCE FROM OPERATION

ONE HUNDRED MILE HOUSE (CAV3 - AERODROME - Mil)	Lat: 51.642	Long: -121.307	3.33KM	1.798NM	NE
108 MILE (CZML - AERODROME - Reg)	Lat: 51.736	Long: -121.332	13.258KM	7.159NM	N
GREEN LAKE (CBG2 - AERODROME - Reg)	Lat: 51.429	Long: -121.209	22.491KM	12.144NM	S

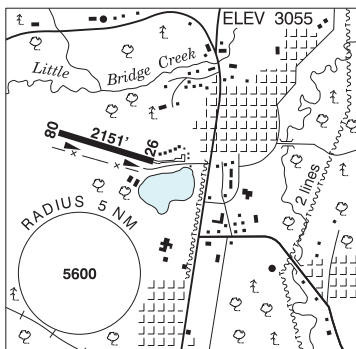
BRITISH COLUMBIA

AERODROME / FACILITY DIRECTORY

ONE HUNDRED MILE HOUSE BC

CAV3

REF	N51 38 33 W121 18 25 Adj SW 17°E (2016) UTC-8(7) Elev 3055' A5004 LO2
OPR	The District of 100 Mile House 250-612-8700 1600-0030Z± Mon-Fri exc hols, O/T 250-395-2434 Reg
PF	C-1,2,3,4,5,6
FLT PLN	FIC Kamloops 866-WXBRIEF (Toll free within Canada) or 866-541-4101 (Toll free within Canada & USA)
RWY DATA	Rwy 08(090°)/26(270°) 2151x50 ASPH Rwy 26 down 1.31%
RCR	Opr Ltd win maint
COMM	ATF tfc 123.2 5NM 6100 ASL
PRO	Recommend downhill tkof Rwy 26 & uphill ldg Rwy 08 when wind cond permit.
CAUTION	Severe downdrafts may be encountered when taking off to the E. P-line 40' high adj E of A/D. Hill 3940 ASL 0.5NM E. Watch for bird activity from adj sanctuary.



BRITISH COLUMBIA

AERODROME / FACILITY DIRECTORY

SOUTH CARIBOO / 108 MILE BC

CZML

REF	N51 44 10 W121 19 58 5.3NW 17°E (2014) UTC-8(7) Elev 3129' A5004 LO2 HI3 CAP RCAP	
OPR	Cariboo Regional District APM 250-791-1908 Reg Ldg fees apply to all turbine and twin engine acft	
PF	A-1,3,6 C-2,4,5	
FLT PLN	FIC Kamloops 866-WXBRIEF (Toll free within Canada) or 866-541-4101 (Toll free within Canada & USA) WX AUTO 250-791-9262 (See COMM)	
SERVICES		
FUEL	100LL, JA Self-serve Visa & Mastercard	
OIL	All	
S	1,2,4,5,6	
RWY DATA	Rwy 15(148°)/33(328°) 5292x75 asphalt Thld 15 displ 415' Rwy 15 down 0.51% RCR Opr	
LIGHTING	15-(TE ME) P1, 33-(TE ME) P1 ARCAL-123.2 key mic 3 times to turn on low intensity, 5 times for medium intensity, 7 times for high intensity.	
COMM	ATF tfc 123.2 5NM 6100 ASL AUTO 122.55	
PRO	Day: Rgt hand circuits Rwy 33 (CAR 602.96). Night: Rgt hand circuits Rwy 15 (CAR 602.96).	
CAUTION	South end of rwy is not vis fr Thld 15. P-line across apch to Rwy 33 marked by ball markers.	

BRITISH COLUMBIA

AERODROME / FACILITY DIRECTORY

GREEN LAKE BC

CBG2

REF	N51 25 46 W121 12 35 0.5E 17°E (2015) UTC-8(7) Elev 3550' A5004
OPR	Flying U Guest Ranch 250-456-7717 Reg PPR
PF	B-1,2,5
FLT PLN	
FIC	Kamloops 866-WXBRIEF (Toll free within Canada) or 866-541-4101 (Toll free within Canada & USA)
SERVICES	
S	4,5
RWY DATA	Rwy 18/36 3600x40 GRASS
RCR	Opr Apr 1-Nov 1 No win maint. Rwy lower in ctr.
COMM	
ATF	tfc 123.2 5NM 6600 ASL
PRO	Arr Rwy 36, dep Rwy 18.
CAUTION	Unprepared rwy shoulders. Trees 60' high 50' fr centreline along N end of rwy.

