
FLIGHT PLAN & SITE SURVEY

A 474-4455 ELK POINT R/C FLYERS- 10KM SOUTH OF ELK
POINT ON HWY 41

May 22, 2026



IMPORTANT NOTICE

Please ensure you have received all required authorizations prior to flight. This Site Survey was created using RPAS Wilco. The user accepts all responsibility for the accuracy of the information.

Terms & Conditions: rpswilco.com/#tnc

Mission Information

A 474-4455 ELK POINT R/C FLYERS- 10KM SOUTH OF ELK POINT ON HWY 41

FLIGHT DETAILS

Reference No:	MAAC-474-4455
Project Name:	ELK POINT R/C FLYERS
Pilot Name:	MAAC
Pilot Certificate:	
Mission Type:	VLOS
Flight Start:	May 22, 2026 08:35 PM
Flight End:	May 22, 2026 09:35 PM

LOCATION DETAILS

Flight Address:	10KM SOUTH OF ELK POINT ON HWY 41
Latitude:	53° 47' 13.74" N (53.787)
Longitude:	110° 53' 34.26" W (-110.893)
Field Elevation:	2024 ft MSL
Altitude / Radius:	400 ft / 926 m (0.5 nm)
Classification:	UNCONTROLLED
FIR / Contact:	CZEG / 780-890-8397

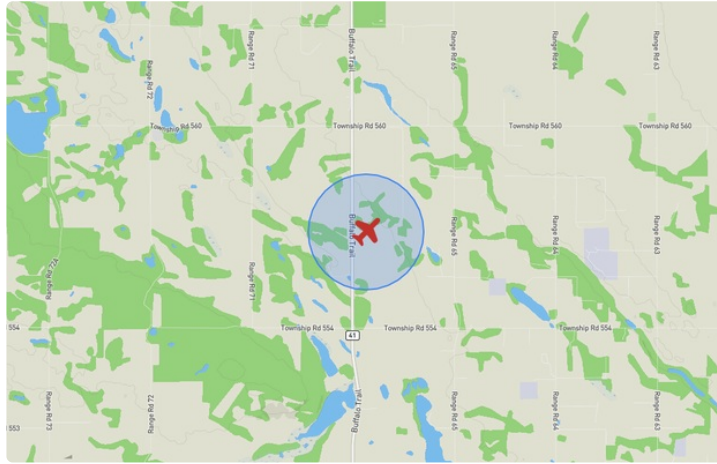
REPORT CONTENTS

Site Survey • Obstacles (if available) • Nearby Aerodromes • Canadian Aviation Regulations • GFA • Aerodrome Supplements • METAR & TAF • NOTAMs • CFS





Flight Map & MODEL Details

MISSION LOCATION SURVEY

FLIGHT AREA MAP



MISSION LOCATION DETAILS

ROLE	LATITUDE	LONGITUDE
 MODEL	53° 47' 13.74" N 53.787	110° 53' 34.26" W -110.893
 Pilot		
 Payload Op.		
 Observer		

Airspace Classification

MISSION LOCATION SURVEY

AIRSPACE MAP



OVERLYING AIRSPACES

Class	Name	Floor	Ceiling
E	Cold Lake, AB e) [TCA]	700AGL	18000MSL
F	CYR268 COLD LAKE, AB	7000MSL	260STD

NEAREST AERODROMES & DISTANCE FROM OPERATION

ELK POINT (CEJ6 - AERODROME - Reg)	Lat: 53.893	Long: -110.772	14.153KM	7.642NM	NE
ELK POINT (HEALTHCARE CENTRE) (CEP7 - HELIPORT - Cert)	Lat: 53.898	Long: -110.908	12.403KM	6.697NM	N
ST. PAUL (ST. THERESE HEALTH CARE CENTRE) (CTP5 - HELIPORT - Cert)	Lat: 53.988	Long: -111.29	34.314KM	18.528NM	NW

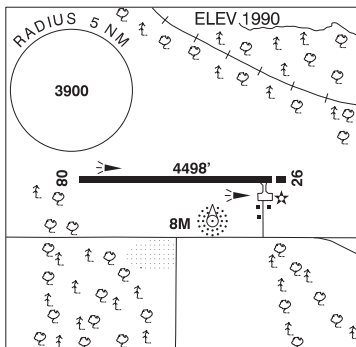
ALBERTA

AERODROME / FACILITY DIRECTORY

ELK POINT AB

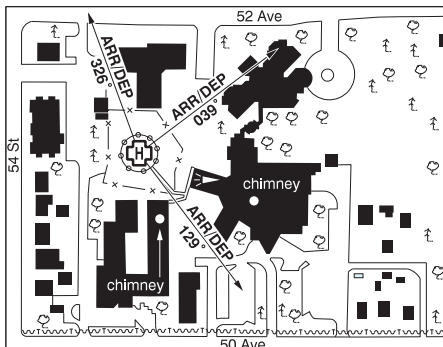
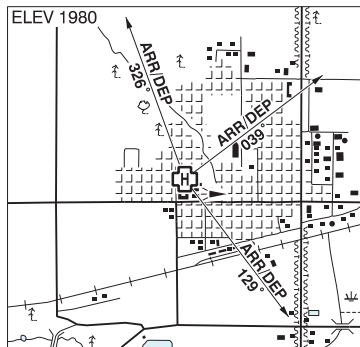
CEJ6

REF	N53 53 35 W110 46 22 5E 14°E (2012) UTC-7(6) Elev 1990' A5015 LO1 LO2 CAP
OPR	County 780-645-3006/0557 Reg
PF	A-1 C-2,3,4,5,6
FLT PLN	
FIC	Edmonton 866-WXBRIEF (Toll free within Canada) or 866-541-4102 (Toll free within Canada & USA)
ACC	Edmonton IFR 888-358-7526
RWY DATA	Rwy 08(076°)/26(256°)4498x75 ASPH Rwy 08 down 0.56% Thld 26 displ 217' AGN IIIA
RCR	St. Paul County 1400-2230Z† Mon-Fri exc hols 780-645-3006 O/T PN 780-645-0557. Ltd win maint.
LIGHTING	08-(TE ME), 26-(TE ME) ARCAL-123.2 type K
COMM	
ATF	tfc 123.2 5NM 5000 ASL
NAV	
NDB	8M 414 (L) N53 53 25 W110 46 05 Pvt Unmonitored
PRO	IFR dep, ctc Cold Lake tml 780-840-8000 Ext 8594



ELK POINT (HEALTHCARE CENTRE) AB (Heli)

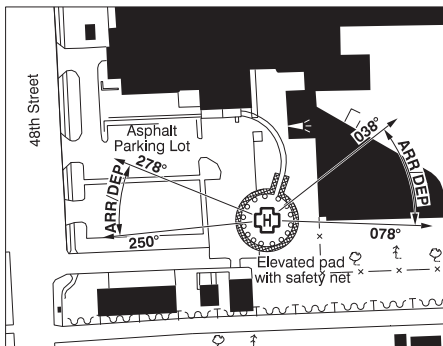
CEP7



REF	N53 53 54 W110 54 29 14°E (2012) UTC-7(6) Elev 1980' A5015
OPR	Alberta Health Services 780-724-3847 Cert NVIS OPS AUTH PPR
PF	A-1,2,4
FLT PLN	
FIC	Edmonton 866-WXBRIEF (Toll free within Canada) or 866-541-4102 (Toll free within Canada & USA)
HELI DATA	FATO/TLOF 86' dia ASPH Safety Area 115' dia Max heli overall length 57.4' (CAR 602.96)
RCR	Opr
LIGHTING	RW (LO) green
COMM	
ATF	tfc 123.2 5NM centred on Elk Point A/D 5NM E 5000 ASL
PRO	Arr/dep 039° & 129° & 326° fr heli (H1). NVIS rqrd for ngt use, all fit paths (CAR 602.96)
CAUTION	Unlgt'd p-lines 140' SW thru 300' NNW of heli. Trees all quadrants 36-58' AGL. Non-std FATO light spacing.

ST. PAUL (ST. THERESE HEALTHCARE CENTRE) AB (Heli)

CTP5



REF	N53 59 17 W111 17 26 Adj 14°E (2013) UTC-7(6) Elev 2113' A5015
OPR	Alberta Health Services 1-888-999-3770 Cert NVIS OPS AUTH PPR
FLT PLN	
FIC	Edmonton 866-WXBRIEF (Toll free within Canada) or 866-541-4102 (Toll free within Canada & USA)
ACC	Edmonton IFR 888-358-7526
HELI DATA	FATO 86' dia non-supporting TLOF 57' dia CONC Safety Area 115' dia Elevated Max heli weight 15000 lbs Max heli overall length 57.4' (CAR 602.96)
LIGHTING	RY(ME) non-std spacing PN
COMM	
ATF	UNICOM 122.8 ltd hrs O/T ftc 122.8 5NM centred on St. Paul A/D 3.2NM W 5200 ASL
PRO	Arr/dep 038° to 078° fr heli (H1) (CAR 602.96). Arr/dep 250° to 278° fr heli (H1) (CAR 602.96).
CAUTION	Unlgtd p-lines 100' SE thru SW, parking lot adj W.