
FLIGHT PLAN & SITE SURVEY

B 616-4629 LES AILES DU MADAWASKA- Les Ailes du
Madawaska Inc.

May 22, 2026



IMPORTANT NOTICE

Please ensure you have received all required authorizations prior to flight. This Site Survey was created using RPAS Wilco. The user accepts all responsibility for the accuracy of the information.

Terms & Conditions: rpaswilco.com/#tnc

Mission Information

B 616-4629 LES AILES DU MADAWASKA- LES AILES DU MADAWASKA INC.

FLIGHT DETAILS

Reference No:	MAAC-616-4629
Project Name:	LES AILES DU MADAWASKA
Pilot Name:	MAAC
Pilot Certificate:	
Mission Type:	VLOS
Flight Start:	May 22, 2026 11:37 PM
Flight End:	May 23, 2026 12:37 AM

LOCATION DETAILS

Flight Address:	Les Ailes du Madawaska Inc.
Latitude:	47° 20' 39.24" N (47.344)
Longitude:	68° 12' 55.31" W (-68.215)
Field Elevation:	449 ft MSL
Altitude / Radius:	400 ft / 926 m (0.5 nm)
Classification:	UNCONTROLLED
FIR / Contact:	CZUL / 514-633-3365

REPORT CONTENTS

Site Survey • Obstacles (if available) • Nearby Aerodromes • Canadian Aviation Regulations • GFA • Aerodrome Supplements • METAR & TAF • NOTAMs • CFS





Flight Map & MODEL Details

MISSION LOCATION SURVEY

FLIGHT AREA MAP



MISSION LOCATION DETAILS

ROLE	LATITUDE	LONGITUDE
 MODEL	47° 20' 39.24" N 47.344	68° 12' 55.31" W -68.215
 Pilot		
 Payload Op.		
 Observer		

Airspace Classification

MISSION LOCATION SURVEY

AIRSPACE MAP



OVERLYING AIRSPACES

Class	Name	Floor	Ceiling
B	3.5.2-6 [CAE]	12500MSL	18000MSL
E	3.6.1-22 [TA]	700AGL	18000MSL
F	CYR 6.4.0-6 MADAWASKA REGIONAL CORRECTIONAL CENTRE, NB	SFC	1600MSL

NEAREST AERODROMES & DISTANCE FROM OPERATION

EDMUNDSTON (MADAWASKA RIVER) (CMA8 - WATERDROME - Reg)	Lat: 47.486	Long: -68.474	25.049KM	13.525NM	NW
EDMUNDSTON (CYES - AERODROME - Reg)	Lat: 47.49	Long: -68.482	25.753KM	13.906NM	NW
ST. LEONARD (CYSL - AERODROME - Reg)	Lat: 47.157	Long: -67.836	35.381KM	19.104NM	SE

CANADA WATER AERODROME SUPPLEMENT

Effective 0901Z 19 March 2026 to 0901Z 18 February 2027

B52 AERODROME/FACILITY DIRECTORY

EDMONTON / COOKING LAKE AB

CEE7

REF	N53 25 22 W113 06 16 15.7ESE 15°E (2013) UTC-7(6) Elev 2419' VTA A5015	
OPR	Cooking Lake Condominium Assn 780-964-2272 Reg	
PF	B-1 D-2,3,4,5,6	
FLT PLN	FIC Edmonton 780-890-8386 or Edmonton 866-WXBRIEF (Toll free within Canada) or 866-541-4102 (Toll free within Canada & USA)	
SERVICES		
FUEL	100LL Float Planes must be amphibious to access pumps	
OIL	All	
S	5	
A/D DATA	Open water mid May-Oct. Normal depth 2-4', soft clay bottom. Numerous sand bars. No docks or moorings avbl due to low water levels.	
COMM	MF tfc 123.35 5NM centred on Cooking Lake land A/D adj 4600 ASL excluding Edmonton TCA (CAR 602.98) (Refer to Edmonton VTPC)	
PRO	For VFR routes see Edmonton VTPC or as directed by ATC.	
CAUTION	Shallow water throughout lake, mud bottom and rocks close to surface in areas. 7000 lb acft will drag dock or moorings in 20 mph wind. 20 mph wind causes water depth of 1ft. Mid lake rock shoals marked with obst buoys. Adj land aprt circuit tfc in immediate vic. Check NOTAM. A/D has been clsd most months due to low water levels.	

EDMUNDSTON (MADAWASKA RIVER) NB

CMA8

REF	N47 29 11 W68 28 25 9NNW 16°W (2024) UTC-4(3) Elev 489' A5002 A5003	
OPR	Madawaska Airport Inc. 506-735-5222 Reg PN	
PF	C-2,3	
FLT PLN	FIC Québec 866-WXBRIEF or 866-GOMÉTÉO (Toll free within Canada) or 866-541-4105 (Toll free within Canada & USA)	
SERVICES		
FUEL	100LL at adj A/D	
S	4,5,6	
A/D DATA	Open water May - mid Nov. Depth 15' mud bottom.	
COMM	ATF UNICOM ltd hrs O/T tfc 122.8 5NM centered on Edmundston A/D adj W 3500 ASL	
CAUTION	Only pilots familiar with the lcl area should use this aprt dur hrs of darkness due to surrounding high terrain.	

CANADA WATER AERODROME SUPPLEMENT

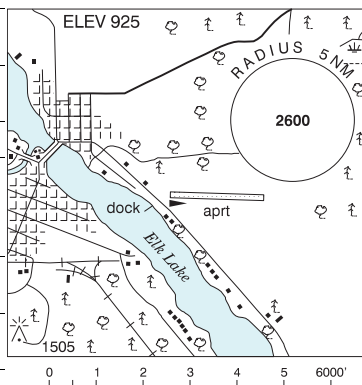
Effective 0901Z 19 March 2026 to 0901Z 18 February 2027

AERODROME/FACILITY DIRECTORY B53

ELK LAKE ON

CNV5

REF	N47 43 38 W80 19 23 Adj E 12°W UTC-5(4) Elev 925' A5001 A5009
OPR	Karl Wettlaufer 905-691-4466 Reg PPR
PF	B-1 D-2,3,5 at adj land A/D
FLT PLN	FIC London 866-WXBRIEF (Toll free within Canada) or 866-541-4104 (Toll free within Canada & USA)
SERVICES	S 5
A/D DATA	Open water May-mid Nov. Depth 4', mooring.

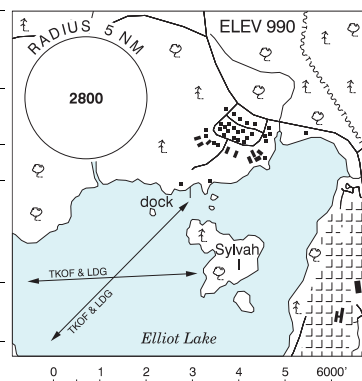


COMM	ATF tfc 123.2 5NM 3900 ASL
CAUTION	Lgtd twr 1505 ASL 1.2NM SW. Adj land A/D.

ELLIOT LAKE ON

CGB5

REF	N46 23 54 W82 40 17 1.1NW 9°W (2021) UTC-5(4) Elev 990' A5000 A5001
OPR	Glassy Bay Outfitters 705-843-1531 Reg PPR
PF	C-2,3,4,5
FLT PLN	FIC London 866-WXBRIEF (Toll free within Canada) or 866-541-4104 (Toll free within Canada & USA)
SERVICES	S 1,2,3,4,5
A/D DATA	Open water mid May-end Oct. Shallow area aprx 1' deep 20' fr centre dock, marked with buoy.



COMM	ATF tfc 123.0 5NM 4100 ASL
PRO	Right hand circuits for westbound and southbound tkofs & ldgs (CAR 602.96).
CAUTION	Unlgtd twr 1115 ASL (115 AGL) aprx 1NM E. Lgtd twr 1600 ASL (200 AGL) aprx 2NM N. Multiple twrs in town S of A/D. Public beach S side of lake. Boat launch E of dock. Elliot Lake Muni A/D aprx 5NM SE.

NEW BRUNSWICK

AERODROME / FACILITY DIRECTORY

EDMUNDSTON NB

CYES

REF	N47 29 24 W68 28 54 9NW 18°W (2014) UTC-4(3) Elev 498' A5002 LO7 LO8 CAP	
OPR	Aéroport Madawaska Airport Inc 506-735-5222 Reg	
PF	A-1 C-2 D-3,4,5,6	
CUST	AOE/15 888-226-7277	
FLT PLN	<p>FIC (bil) Québec 866-WXBRIEF or (French) 866-GOMÉTÉO (Toll free within Canada) or 866-541-4105 (Toll free within Canada & USA). Fit Plns by Fax 418-871-4906 & include phone numbers where pilot can be reached prior to dep.</p> <p>ACC (IFR only) Montréal 514-633-3211 or 800-633-1353.</p>	
SERVICES		
FUEL OIL	100LL, JA-1 10-19Z‡ Mon-Fri O/T ctc opr Call out chg may be levied All	
RWY DATA RCR	Rwy 16(152°)/34(332°) 4562x75 ASPH AGN IIIA Opr PN for win maint	
LIGHTING	16-(TE LO) AP, 34-(TE LO) AP ARCAL-122.8 type J	
COMM		
ATF	UNICOM ltd hrs O/T tfc 122.8 5NM 3500 ASL	
PRO	Rgt hand circuits Rwy 34 (CAR 602.96). Acft that cancel IFR in USA airspace and are unable to file a VFR Fit Pln, must cancel the SAR portion of their IFR Fit Pln for CYES with CZUL ACC at 514-633-3023.	
CAUTION	Only pilots familiar with the lcl area should use this apt dur hrs of darkness due to surrounding high terrain.	

NEW BRUNSWICK

AERODROME / FACILITY DIRECTORY

ST. LEONARD NB

CYSL

REF	N47 09 26 W67 50 11 4SE 18°W (2012) UTC-4(3) Elev 794' A5002 A5003 LO8 HI6 CAP
OPR	JD Irving Ltd 506-632-7777 Reg PPR
PF	A-1 C-2,3,4,5,6
FLT PLN	
FIC	(bil) Québec 866-WXBRIEF or 866-GOMÉTÉO (Toll free within Canada) or 866-541-4105 (Toll free within Canada & USA). Flt Plns by Fax 418-871-4906 & include phone numbers where pilot can be reached prior to dep.
ACC	(IFR only) Moncton 506-867-7177 or 866-480-8200.
RWY DATA	Rwy 18(174°)/36(354°) 5026x100 ASPH AGN IIIA
RCR	Opr CRFI, Ltd win maint. PCN
LIGHTING	18-AO(TE ME) AP, 36-AS(TE ME) AP ARCAL-122.7 type K
COMM	
DRCO	(bil) Québec rdo 126.7 (FISE)
ATF	tfc 122.7 5NM 3800 ASL

