

---

# FLIGHT PLAN & SITE SURVEY

---

A 623-4646 RED DEER PROP BUSTERS R.C. CLUB- RED  
DEER PROPBUSTERS

May 22, 2026



## IMPORTANT NOTICE

Please ensure you have received all required authorizations prior to flight. This Site Survey was created using RPAS Wilco. The user accepts all responsibility for the accuracy of the information.

Terms & Conditions: [rpaswilco.com/#tnc](https://rpaswilco.com/#tnc)

# Mission Information

A 623-4646 RED DEER PROP BUSTERS R.C. CLUB- RED DEER PROPBUSTERS

## FLIGHT DETAILS

Reference No:	<b>MAAC-623-4646</b>
Project Name:	<b>RED DEER PROP BUSTERS R.C. CLUB</b>
Pilot Name:	<b>MAAC</b>
Pilot Certificate:	
Mission Type:	<b>VLOS</b>
Flight Start:	<b>May 22, 2026 08:37 PM</b>
Flight End:	<b>May 22, 2026 09:37 PM</b>

## LOCATION DETAILS

Flight Address:	<b>RED DEER PROPBUSTERS</b>
Latitude:	<b>52° 18' 59.30" N ( 52.316 )</b>
Longitude:	<b>114° 1' 7.30" W ( -114.019 )</b>
Field Elevation:	<b>3068 ft MSL</b>
Altitude / Radius:	<b>400 ft / 926 m ( 0.5 nm )</b>
Classification:	<b>UNCONTROLLED</b>
FIR / Contact:	<b>CZEG / 780-890-8397</b>

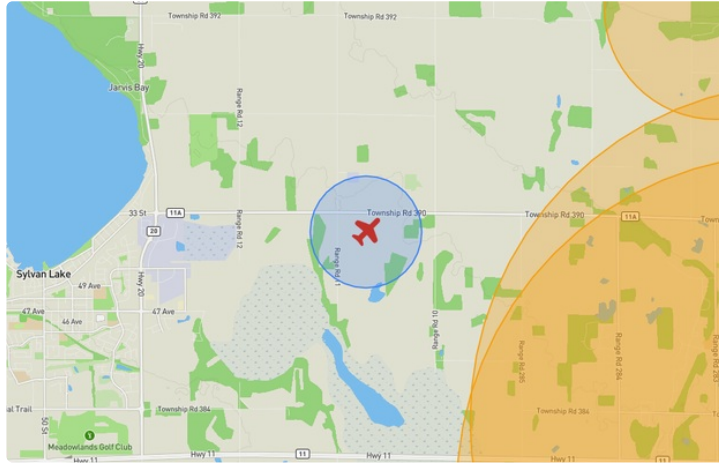
## REPORT CONTENTS

Site Survey • Obstacles (if available) • Nearby Aerodromes • Canadian Aviation Regulations • GFA • Aerodrome Supplements • METAR & TAF • NOTAMs • CFS





# Flight Map & MODEL Details

MISSION LOCATION SURVEY

## FLIGHT AREA MAP



## MISSION LOCATION DETAILS

ROLE	LATITUDE	LONGITUDE
 MODEL	52° 18' 59.30" N 52.316	114° 1' 7.30" W -114.019
 Pilot		
 Payload Op.		
 Observer		

# Airspace Classification

MISSION LOCATION SURVEY

## AIRSPACE MAP



## OVERLYING AIRSPACES

Class	Name	Floor	Ceiling
E	T727 Fixed RNAV Route	2200AGL	18000MSL
E	T686 Fixed RNAV Route	2200AGL	18000MSL
E	Red Deer, AB [TA]	4000MSL	18000MSL
E	T753 Fixed RNAV Route	2200AGL	18000MSL
D	Red Deer, AB [CZ]	SFC	3000GND
E	T759 Fixed RNAV Route	2200AGL	18000MSL
B	Edmonton, AB a) [CAE]	12500MSL	18000MSL

## NEAREST AERODROMES & DISTANCE FROM OPERATION

TRUANT (CRD5 - AERODROME - Reg)	Lat: 52.288	Long: -113.912	7.921KM	4.277NM	SE
TRUANT SOUTH (CRD6 - AERODROME - Reg)	Lat: 52.278	Long: -113.915	8.261KM	4.461NM	SE
CHONG RESIDENCE (CRE5 - HELIPORT - Reg)	Lat: 52.35	Long: -113.933	6.895KM	3.723NM	NE

**ALBERTA**

**AERODROME / FACILITY DIRECTORY**

**RED DEER / TRUANT AB**

**CRD5**

<b>REF</b>	N52 17 19 W113 54 42 4.2WNN 15°E (2011) UTC-7(6) Elev 3100' A5005 A5015	
<b>OPR</b>	Mario Truant 403-358-2333 Reg PPR	
<b>FLT PLN</b>	<b>FIC</b> Edmonton 866-WXBRIEF (Toll free within Canada) or 866-541-4102 (Toll free within Canada & USA)	
<b>RWY DATA</b>	Rwy 16(163°)/34(343°) 2000x150 GRASS	
<b>RCR</b>	Opr No win maint	
<b>COMM</b>	<b>TWR</b> Red Deer 118.5 (V) 13-05Z† (emerg only 403-886-4547) <b>ATF</b> tfc 118.5 2NM 6000 ASL excluding airspace within CYQF CZ	
<b>PRO</b>	Red Deer Common Frequency Area 122.875 outside of A/D ATF. See SECTION C PLANNING.	
<b>CAUTION</b>	High tension wires N end of rwy (balls att). Ditch ¼ way down N end with markers. A/D underlies arr/dep path for CYQF Rwy16/34 aprx 6.2NM S.	

**ALBERTA**

**AERODROME / FACILITY DIRECTORY**

**RED DEER / TRUANT SOUTH AB**

**CRD6**

<b>REF</b>	N52 16 40 W113 54 55 3.9W 15°E (2012) UTC-7(6) Elev 3100' A5005 A5015	
<b>OPR</b>	Mike Truant 403-346-6143 Reg PPR	
<b>FLT PLN</b>	<b>FIC</b> Edmonton 866-WXBRIEF (Toll free within Canada) or 866-541-4102 (Toll free within Canada & USA)	
<b>RWY DATA</b>	Rwy 17(172°)/35(352°) 2141x50 GRASS	
<b>RCR</b>	Opr No win maint	
<b>COMM</b>	<b>TWR</b> Red Deer 118.5 (V) 13-05Z† (emerg only 403-886-4547) <b>ATF</b> tfc 118.5 2NM 6000 ASL excluding airspace within CYQF CZ	
<b>PRO</b>	Red Deer Common Frequency Area 122.875 outside of A/D ATF. See SECTION C PLANNING.	
<b>CAUTION</b>	Hwy 11 at N end treat as 50 AGL obst. Driveway mid field running E/W. P-lines 328' E/W of strip. Markers each side of rwy every 200'. A/D underlies arr/dep path for CYQF Rwy16/34 aprx 5.5NM S.	

## ALBERTA

## AERODROME / FACILITY DIRECTORY

## RED DEER / CHONG RESIDENCE AB (Helicopter)

CRE5

<b>REF</b>	N52 21 00 W113 56 01 6.7WNN 14°E (2017) UTC-7(6) Elev 2856' A5005 A5015	
<b>OPR</b>	Glenn Chong 403-314-1377 Reg PPR	
<b>FLT PLN</b>	<b>FIC</b> Edmonton 866-WXBRIEF (Toll free within Canada) or 866-541-4102 (Toll free within Canada & USA)	
<b>HELI DATA</b>	FATO 25' x 25' ASPH/GRASS TLOF 20' x 20' ASPH Safety Area 90' dia	
<b>RCR</b>	Opr Ltd win maint	
<b>COMM</b>	<b>ATF</b> tfc 122.8 2NM 4100 ASL	
<b>PRO</b>	Arr/dep 060° fr heli. Red Deer Common Frequency Area 122.875 outside of A/D ATF. See SECTION C PLANNING.	
<b>CAUTION</b>	Terrain rises rapidly to S. Irregular terrain N of safety area. Lgtd twr 3500 ASL (300 AGL) aprx 2.8NM S. Lgtd twr 3799 ASL (600 AGL) aprx 2.5NM S. A/D underlies arr/dep path for CYQF Rwy 17/35 aprx 10NM S, monitor CYQF TWR whenever possible.	