
FLIGHT PLAN & SITE SURVEY

A 632-4658 TOFIELD MINIATURE AIRCRAFT ASSOCIATION-
TOFIELD AIRPORT

May 22, 2026



IMPORTANT NOTICE

Please ensure you have received all required authorizations prior to flight. This Site Survey was created using RPAS Wilco. The user accepts all responsibility for the accuracy of the information.

Terms & Conditions: rpswilco.com/#tnc

Mission Information

A 632-4658 TOFIELD MINIATURE AIRCRAFT ASSOCIATION- TOFIELD AIRPORT

FLIGHT DETAILS

Reference No:	MAAC-632-4658
Project Name:	TOFIELD MINIATURE AIRCRAFT ASSOCIATION
Pilot Name:	MAAC
Pilot Certificate:	
Mission Type:	VLOS
Flight Start:	May 22, 2026 08:37 PM
Flight End:	May 22, 2026 09:37 PM

LOCATION DETAILS

Flight Address:	TOFIELD AIRPORT
Latitude:	53° 22' 11.36" N (53.37)
Longitude:	112° 41' 33.80" W (-112.693)
Field Elevation:	2303 ft MSL
Altitude / Radius:	400 ft / 926 m (0.5 nm)
Classification:	UNCONTROLLED
FIR / Contact:	CZEG / 780-890-8397

REPORT CONTENTS

Site Survey • Obstacles (if available) • Nearby Aerodromes • Canadian Aviation Regulations • GFA • Aerodrome Supplements • METAR & TAF • NOTAMs • CFS





Flight Map & MODEL Details

MISSION LOCATION SURVEY

FLIGHT AREA MAP



MISSION LOCATION DETAILS

ROLE	LATITUDE	LONGITUDE
 MODEL	53° 22' 11.36" N 53.37	112° 41' 33.80" W -112.693
 Pilot		
 Payload Op.		
 Observer		

Airspace Classification

MISSION LOCATION SURVEY

AIRSPACE MAP



OVERLYING AIRSPACES

Class	Name	Floor	Ceiling
E	T682 Fixed RNAV Route	2200AGL	18000MSL
E	Edmonton, AB e) [TA]	4600AGL	7000MSL
B	Edmonton, AB a) [TCA]	12500MSL	18000MSL
C	Edmonton, AB b) [TCA]	9500MSL	12500MSL
C	Edmonton, AB c) [TCA]	7000AGL	9500MSL
C	Edmonton, AB d) [TCA]	4600AGL	7000MSL
B	Edmonton, AB a) [CAE]	12500MSL	18000MSL
E	T747 Fixed RNAV Route	2200AGL	18000MSL

NEAREST AERODROMES & DISTANCE FROM OPERATION

TOFIELD (CEV7 - AERODROME - Reg)	Lat: 53.371	Long: -112.697	0.298KM	0.161NM	NW
TOFIELD (HEALTH CENTRE) (CTF2 - HELIPORT - Cert)	Lat: 53.373	Long: -112.651	2.82KM	1.523NM	E
COOKING LAKE (CEE7 - WATERDROME - Reg)	Lat: 53.422	Long: -113.104	27.92KM	15.076NM	W

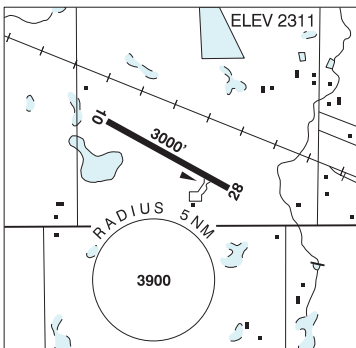
ALBERTA

AERODROME / FACILITY DIRECTORY

TOFIELD AB

CEV7

REF	N53 22 16 W112 41 48 Adj W 15°E (2012) UTC-7(6) Elev 2311' VTA A5015
OPR	Town of Tofield 780-662-3269 Reg
PF	A-1 C-2,3,4,5
FLT PLN	
FIC	Edmonton 866-WXBRIEF (Toll free within Canada) or 866-541-4102 (Toll free within Canada & USA)
ACC	Edmonton IFR 888-358-7526
SERVICES	
FUEL	100LL
RWY DATA	Rwy 10(103°)/28(283°) 3000x75 ASPH
RCR	Opr Ltd win maint
COMM	
ATF	tfc 123.2 5NM 5400 ASL
PRO	Rgt hand circuits Rwy 10 (CAR 602.96).
CAUTION	Model acft activity Apr 1-Sep 30.



ALBERTA

AERODROME / FACILITY DIRECTORY

TOFIELD (HEALTH CENTRE) AB (Heli)

CTF2

REF	N53 22 23 W112 39 02 Adj E 14°E (2014) UTC-7(6) Elev 2297' VTA A5015	
OPR	Alberta Health Services 780-662-3263 Cert NVIS OPS AUTH PPR	
PF	A-1,2,4 C-3,5	
FLT PLN		
FIC	Edmonton 866-WXBRIEF (Toll free within Canada) or 866-541-4102 (Toll free within Canada & USA)	
ACC	Edmonton IFR 888-358-7526	
HELI DATA	FATO 67' dia CONC/GRASS TLOF 39' dia CONC Safety Area 89' dia Max heli overall length 44.8' (CAR 602.96)	
RCR	Opr	
LIGHTING	RW(LO)	
COMM		
ATF	tfc 123.2 5NM centred on Tofield land A/D 1.6NM W 5400 ASL	
PRO	Arr/dep 014°-104° fr heli, slope 8% (H3) (CAR 602.96).	
CAUTION	Lgtd twr 86 AAE 2383 ASL aprx 267' NW of heli. Bldg roof SSW 4 ft fr edge of Safety Area.	

CANADA WATER AERODROME SUPPLEMENT

Effective 0901Z 19 March 2026 to 0901Z 18 February 2027

B52 AERODROME/FACILITY DIRECTORY

EDMONTON / COOKING LAKE AB

CEE7

REF	N53 25 22 W113 06 16 15.7ESE 15°E (2013) UTC-7(6) Elev 2419' VTA A5015	
OPR	Cooking Lake Condominium Assn 780-964-2272 Reg	
PF	B-1 D-2,3,4,5,6	
FLT PLN	FIC Edmonton 780-890-8386 or Edmonton 866-WXBRIEF (Toll free within Canada) or 866-541-4102 (Toll free within Canada & USA)	
SERVICES		
FUEL	100LL Float Planes must be amphibious to access pumps	
OIL	All	
S	5	
A/D DATA	Open water mid May-Oct. Normal depth 2-4', soft clay bottom. Numerous sand bars. No docks or moorings avbl due to low water levels.	
COMM	MF tfc 123.35 5NM centred on Cooking Lake land A/D adj 4600 ASL excluding Edmonton TCA (CAR 602.98) (Refer to Edmonton VTPC)	
PRO	For VFR routes see Edmonton VTPC or as directed by ATC.	
CAUTION	Shallow water throughout lake, mud bottom and rocks close to surface in areas. 7000 lb acft will drag dock or moorings in 20 mph wind. 20 mph wind causes water depth of 1ft. Mid lake rock shoals marked with obst buoys. Adj land aprt circuit tfc in immediate vic. Check NOTAM. A/D has been clsd most months due to low water levels.	

EDMUNDSTON (MADAWASKA RIVER) NB

CMA8

REF	N47 29 11 W68 28 25 9NNW 16°W (2024) UTC-4(3) Elev 489' A5002 A5003	
OPR	Madawaska Airport Inc. 506-735-5222 Reg PN	
PF	C-2,3	
FLT PLN	FIC Québec 866-WXBRIEF or 866-GOMÉTÉO (Toll free within Canada) or 866-541-4105 (Toll free within Canada & USA)	
SERVICES		
FUEL	100LL at adj A/D	
S	4,5,6	
A/D DATA	Open water May - mid Nov. Depth 15' mud bottom.	
COMM	ATF UNICOM ltd hrs O/T tfc 122.8 5NM centered on Edmundston A/D adj W 3500 ASL	
CAUTION	Only pilots familiar with the lcl area should use this aprt dur hrs of darkness due to surrounding high terrain.	