
FLIGHT PLAN & SITE SURVEY

B 640-4671 HUMBER VALLEY R/C FLYERS- PYNNS BROOK

May 23, 2026



IMPORTANT NOTICE

Please ensure you have received all required authorizations prior to flight. This Site Survey was created using RPAS Wilco. The user accepts all responsibility for the accuracy of the information.

Terms & Conditions: rpaswilco.com/#tnc

Mission Information

B 640-4671 HUMBER VALLEY R/C FLYERS- PYNNS BROOK

FLIGHT DETAILS

Reference No:	MAAC-640-4671
Project Name:	HUMBER VALLEY R/C FLYERS
Pilot Name:	MAAC
Pilot Certificate:	
Mission Type:	VLOS
Flight Start:	May 23, 2026 12:07 AM
Flight End:	May 23, 2026 01:07 AM

LOCATION DETAILS

Flight Address:	PYNNS BROOK
Latitude:	49° 4' 58.16" N (49.083)
Longitude:	57° 31' 5.49" W (-57.518)
Field Elevation:	531 ft MSL
Altitude / Radius:	400 ft / 926 m (0.5 nm)
Classification:	UNCONTROLLED
FIR / Contact:	CZQX / 709-651-5324

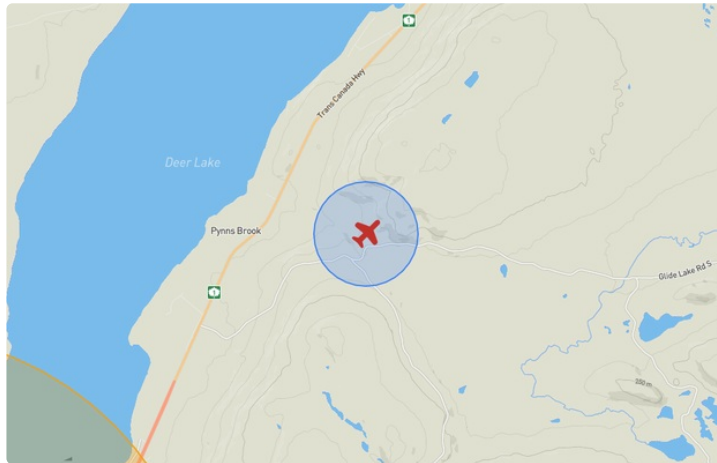
REPORT CONTENTS

Site Survey • Obstacles (if available) • Nearby Aerodromes • Canadian Aviation Regulations • GFA • Aerodrome Supplements • METAR & TAF • NOTAMs • CFS





Flight Map & MODEL Details

MISSION LOCATION SURVEY

FLIGHT AREA MAP



MISSION LOCATION DETAILS

ROLE	LATITUDE	LONGITUDE
 MODEL	49° 4' 58.16" N 49.083	57° 31' 5.49" W -57.518
 Pilot		
 Payload Op.		
 Observer		

Airspace Classification

MISSION LOCATION SURVEY

AIRSPACE MAP



OVERLYING AIRSPACES

Class	Name	Floor	Ceiling
E	3.7.2-1 [CAE]	2200AGL	18000MSL
E	Deer Lake, NL [CZ]	SFC	3000GND
E	Deer Lake, NL [TA]	700AGL	18000MSL
E	3.7.4-8 [CAE]	2200AGL	18000MSL

NEAREST AERODROMES & DISTANCE FROM OPERATION

SOUTH BROOK (CCT5 - WATERDROME - Reg)	Lat: 49.017	Long: -57.633	11.159KM	6.025NM	SW
DEER LAKE (CYDF - AERODROME/HELIPORT - Reg)	Lat: 49.209	Long: -57.394	16.696KM	9.015NM	NE
STEPHENVILLE DYMOND AIRPORT (CYJT - AERODROME - Cert)	Lat: 48.544	Long: -58.55	96.397KM	52.05NM	SW

CANADA WATER AERODROME SUPPLEMENT

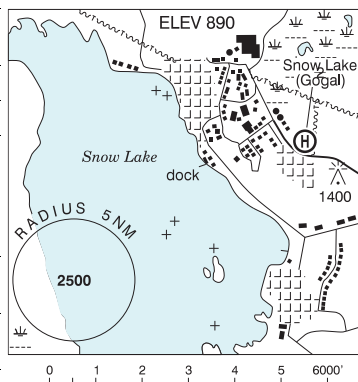
Effective 0901Z 19 March 2026 to 0901Z 18 February 2027

B246 AERODROME/FACILITY DIRECTORY

SNOW LAKE MB

CKM5

REF	N54 53 W100 02 Adj W 7°E UTC-6(5) Elev 890' A5016
OPR	Gogal Air Svc 204-358-2259 Reg
PF	B-1 C-2,4,5
FLT PLN	Pilots to open/close VFR flt plan with Edmonton rdo, FISE or by phone. Edmonton 866-WXBRIEF (Toll free within Canada) or 866-541-4102 (Toll free within Canada & USA)
FIC	
SERVICES	
S	5
A/D DATA	Open water mid May-Oct. Skiplanes in win.
COMM	
ATF	tfc 122.8 5NM 4000 ASL
CAUTION	Twr 1400 ASL in townsite.

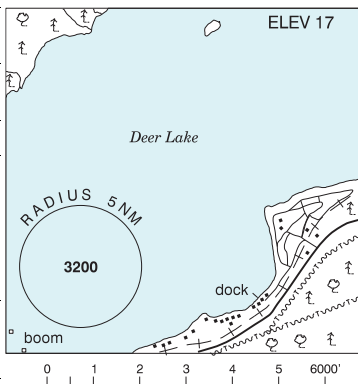


SOUTH BAY ON — See NIPISSING / SOUTH BAY

SOUTH BROOK NL

CCT5

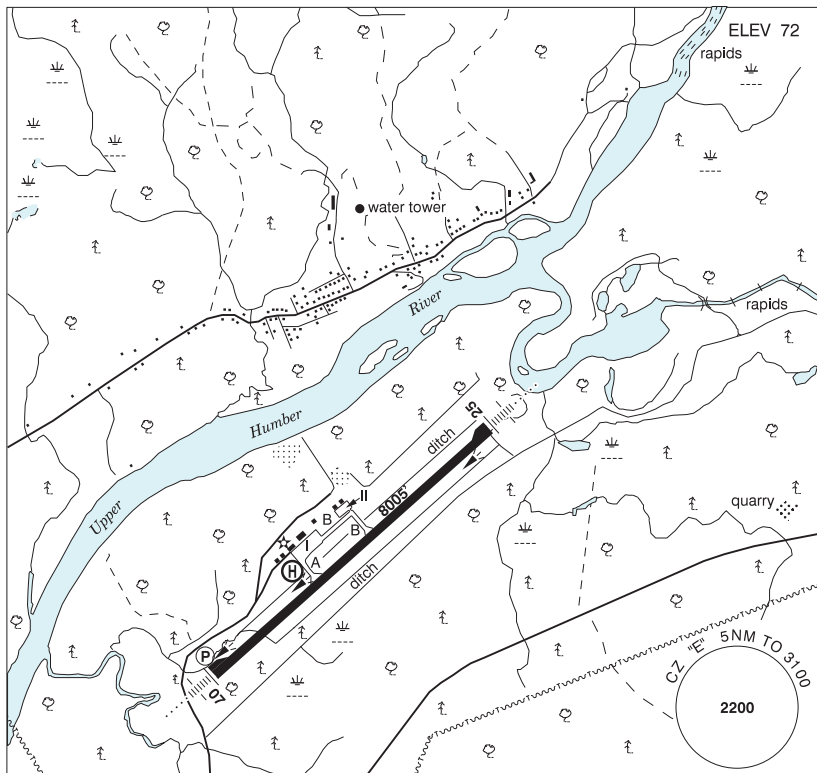
REF	N49 01 W57 38 20°W (2013) UTC-3½(2½) Elev 17' A5011 A5012
OPR	Air Sport Inc 709-686-2521 (Sep-Oct only) Reg PPR
PF	B-1 D-2,3,4,5
FLT PLN	
FIC	London 866-WXBRIEF (Toll free within Canada) or 866-541-4104 (Toll free within Canada & USA)
ACC	(IFR only) Gander 709-651-5225 or 888-751-5225.
SERVICES	
FUEL	100LL
OIL	All
A/D DATA	Open water May-mid Nov. Ops ltd to Sep-Oct only.
COMM	
RCO	London rdo (Deer Lake) 123.375 (FISE) 126.7 (bcst)
ATF	tfc 123.2 5NM 3000 ASL



SOUTH PORTAGE ON — See DWIGHT / SOUTH PORTAGE

DEER LAKE NL

CYDF



REF	N49 12 33 W57 23 40 3NNE 18°W (2024) UTC-31/2(21/2) Elev 72' A5011 A5012 LO8 HI6 CAP
OPR	Deer Lake Regional Airport Authority Inc. 709-635-3601 H24 Cert
PF	A-1,2,3,6,7 C-4,5
CUST	AOE/120 (250 with staged off-loading) 888-226-7277 1830-0230Z† Mon-Fri, Feb 1-May 30; 1130-1930Z† Mon-Fri, Jun 22-Sep 30; AOE/15 H24
FLT PLN	<p>FIG London 866-WXBRIEF (Toll free within Canada) or 866-541-4104 (Toll free within Canada & USA)</p> <p>ACC (IFR only) Gander 709-651-5225 or 888-751-5225.</p> <p>WX METAR H24. TAF H24, issue times: 02, 08, 14, 20Z.</p>
SERVICES	<p>FUEL 100LL, JA-1</p> <p>OIL All</p> <p>ARFF DESIGNATED CAT 6 (CAT 7 30 min PN 709-635-3840)</p> <p>SUP FL D & A-ice</p> <p>PVT ADV Nalair 122.85 709-635-3574 Fax 709-635-3901 Woodward Aviation 709-635-3776</p> <p>MIL CON Woodward's Oil Limited 709-635-3776</p>

NEWFOUNDLAND AND LABRADOR

AERODROME / FACILITY DIRECTORY

DEER LAKE NL (Cont'd)

CYDF

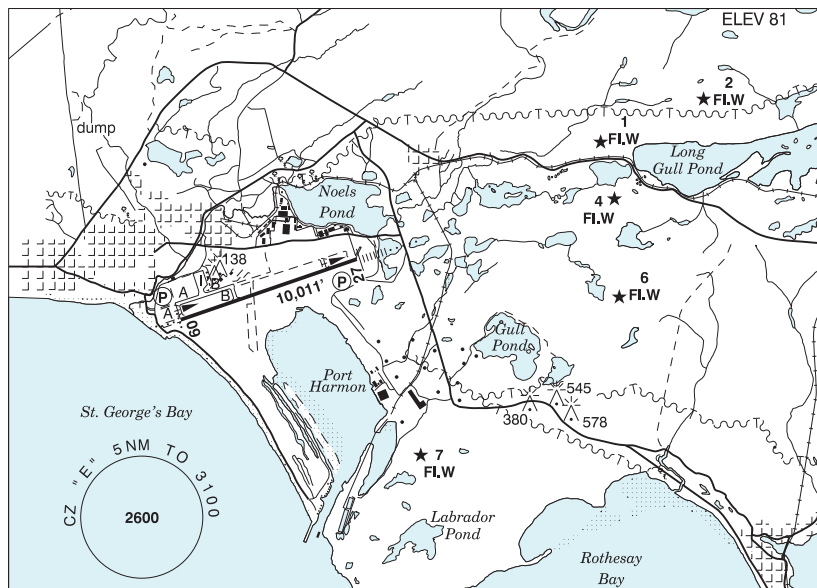
RWY DATA	Rwy 07(064°)/25(244°) 8005x150 ASPH Rwy 07 up 0.35%
RWY CERT	Rwy 07 RVR 1200(1/4sm)/Rwy 25 RVR 1200(1/4sm) AGN IV
APRON	Apron I: Avbl to sked pax fit, all other 2 hr PN 709-635-5543 for acft prkg. Prkg stands req marshall in and out.
HELI DATA	Two 50' dia pads.
RCR	Opr CRFI, PCN
LIGHTING	07-AN (TE HI) P2, 25-AN (TE HI)
COMM	
RADIO	122.2 239.6 PTC avbl (E) (emerg only 709-635-2848)
RCO	London rdo 123.375 (FISE) 126.7 (bcst)
MF	rdo 122.2 5NM 3100 ASL (CAR 602.98)
PAL	Gander Ctr 134.6
NAV	
VOR/DME	YDF 113.3 Ch 80 N49 13 57 W57 12 48 (465')
DME	IDF 108.3 Ch 20 N49 12 55 W57 23 14 (96')
ILS	IDF 108.3 (Rwy 25)
CAUTION	Water tower 1NM N of thld Rwy 25, 225 ASL.

NEWFOUNDLAND AND LABRADOR

AERODROME / FACILITY DIRECTORY

STEPHENVILLE DYMOND AIRPORT NL

CYJT



REF	N48 32 40 W58 33 00 1.5SE 20°W (2014) UTC-31/2(21/2) Elev 81' A5011 A5012 LO8 HI6 CAP
OPR	Stephenville Dymond Airport 709-643-8440/8445/8446, 877-663-8440 Fax 709-643-1295 H24 Cert
PF	A-1,2,3,5,6 C-4
CUST	AOE/30 12-20Z± Mon-Fri, AOE/15 Gen Avn only H24 exc hols 888-226-7277
FLT PLN	<p>FIG London 866-WXBRIEF (Toll free within Canada) or 866-541-4104 (Toll free within Canada & USA)</p> <p>ACC (IFR only) Gander 709-651-5225 or 888-751-5225.</p> <p>WX METAR H24 TAF H24, issue times: 00, 06, 12, 18Z</p>
SERVICES	Call out chg, dependent on supplier, may be levied for one or more svcs.
FUEL	JA-1 (FSII avbl)
OIL	Turbo 2380, Aviation EE80
S	1,2,3,6
ARFF	PARTICIPATING CAT 5 (CAT 6 30 min PN)
SUP FL	D-ice
JASU	Hobart 28/115V
PVT ADV	Stephenville Aviation Svcs 122.725 YJT Ramp Svcs 122.725
RWY DATA	Rwy 09(091°)/27(271°) 10,011x200 asphalt Rwy 27 down 0.69%
RWY CERT	Rwy 09 RVR 1200(1/4sm)/Rwy 27 RVR 1200(1/4sm) AGN V
RCR	Opr CRFI, PCN
LIGHTING	09-AD(non-std 1000') (TE HI) P3, 27-AN(TE HI) P3

NEWFOUNDLAND AND LABRADOR

AERODROME / FACILITY DIRECTORY

STEPHENVILLE DYMOND AIRPORT NL (Cont'd)

CYJT

COMM	RCO MF PAL	London rdo 123.475 (FISE) 126.7 (bcst) aprt rdo 122.1 5NM 3100 ASL (CAR 602.98) Gander Ctr 120.325
NAV	ILS	IJT 109.5 (Rwy 27) RVR
PRO		Rgt hand circuits for gliders conducting westerly departures from abandoned area N of Rwy 09/27 (CAR 602.96).
CAUTION		Daily radiosonde balloon launches with an ascent rate of 1000 ft/min btwn hrs of 1115-1345Z and 2315-0145Z. Glider activity Apr-Oct in abandoned area N of Rwy 09/27. Vehicle launching.