

---

# FLIGHT PLAN & SITE SURVEY

---

L 651-4690 TORONTO ELECTRIC MODEL AVIATION CLUB-  
FIELD - STOUFFVILLE RD S SIDE 0.5 KM EAST OF  
KENNEDY RD GORMLEY, ON

May 22, 2026



## IMPORTANT NOTICE

Please ensure you have received all required authorizations prior to flight. This Site Survey was created using RPAS Wilco. The user accepts all responsibility for the accuracy of the information.

Terms & Conditions: [rpswilco.com/#tnc](https://rpswilco.com/#tnc)

# Mission Information

L 651-4690 TORONTO ELECTRIC MODEL AVIATION CLUB- FIELD - STOUFFVILLE RD S SIDE 0.5 KM EAST OF KENNEDY RD GORMLEY, ON

## FLIGHT DETAILS

Reference No:	<b>MAAC-651-4690</b>
Project Name:	<b>TORONTO ELECTRIC MODEL AVIATION CLUB</b>
Pilot Name:	<b>MAAC</b>
Pilot Certificate:	
Mission Type:	<b>VLOS</b>
Flight Start:	<b>May 22, 2026 10:37 PM</b>
Flight End:	<b>May 22, 2026 11:37 PM</b>

## LOCATION DETAILS

Flight Address:	<b>FIELD - STOUFFVILLE RD S SIDE 0.5 KM EAST OF KENNEDY RD GORMLEY, ON</b>
Latitude:	<b>43° 57' 12.00" N ( 43.953 )</b>
Longitude:	<b>79° 19' 15.10" W ( -79.321 )</b>
Field Elevation:	<b>804 ft MSL</b>
Altitude / Radius:	<b>400 ft / 926 m ( 0.5 nm )</b>
Classification:	<b>UNCONTROLLED</b>
FIR / Contact:	<b>CZYZ / 905-676-4509</b>

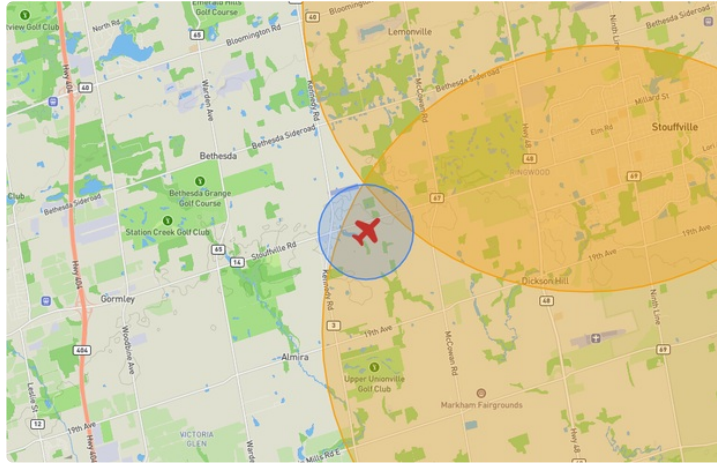
## REPORT CONTENTS

Site Survey • Obstacles (if available) • Nearby Aerodromes • Canadian Aviation Regulations • GFA • Aerodrome Supplements • METAR & TAF • NOTAMs • CFS





# Flight Map & MODEL Details

MISSION LOCATION SURVEY

## FLIGHT AREA MAP



## MISSION LOCATION DETAILS

ROLE	LATITUDE	LONGITUDE
 MODEL	43° 57' 12.00" N 43.953	79° 19' 15.10" W -79.321
 Pilot		
 Payload Op.		
 Observer		

# Airspace Classification

MISSION LOCATION SURVEY

## AIRSPACE MAP



## OVERLYING AIRSPACES

Class	Name	Floor	Ceiling
E	Southern Ontario Low Level Control Area a) [CAE]	2500MSL	6500MSL
E	T614 Fixed RNAV Route	2200AGL	18000MSL
E	3.4.1-43 [TA]	700AGL	18000MSL
C	Toronto, ON d) [TCA]	3500MSL	4500MSL
C	Toronto, ON e) [TCA]	4500MSL	12500MSL
E	T723 Fixed RNAV Route	2200AGL	18000MSL
C	Toronto, ON c) [TCA]	2500MSL	3500MSL
C	Toronto, ON b) [TCA]	2000MSL	2500MSL
E	Southern Ontario Low Level Control Area c) [CAE]	6500MSL	18000MSL
E	Toronto, ON [TSP]	6500MSL	12500MSL
C	Toronto, ON a) [TCA]	1700MSL	2000MSL

## NEAREST AERODROMES & DISTANCE FROM OPERATION

MARKHAM (CNU8 - AERODROME - Reg)	Lat: 43.936	Long: -79.262	5.082KM	2.744NM	E
STOUFFVILLE (CBB2 - AERODROME - Reg)	Lat: 43.993	Long: -79.267	6.175KM	3.334NM	NE
MARKHAM STOUFFVILLE (CPH7 - HELIPORT - Cert)	Lat: 43.883	Long: -79.233	10.574KM	5.71NM	SE

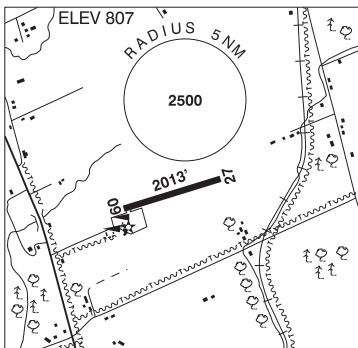
ONTARIO

AERODROME / FACILITY DIRECTORY

**TORONTO / MARKHAM ON**

**CNU8**

<b>REF</b>	N43 56 09 W79 15 44 2.6N 11°W UTC-5(4) Elev 807' VTA A5000
<b>OPR</b>	Markham Aprt Inc 647-636-8735 Reg 14-22Z† 24hr PPR
<b>PF</b>	B-1 C-2,3,4,5,6
<b>FLT PLN</b>	<b>FIC</b> London 866-WXBRIEF (Toll free within Canada) or 866-541-4104 (Toll free within Canada & USA)
<b>RWY DATA</b>	Rwy 09/27 2013x50 ASPH
<b>RCR</b>	Opr
<b>COMM</b>	<b>ATF</b> tfc 122.8 5NM 3900 ASL excluding that portion which penetrates Toronto class C Airspace.
<b>CAUTION</b>	Lgtd p-line up to 55 AGL along Hwy 48 aprx 1700' W of Thld 09. OcsI RPAS act blw 400' aprx 2.8 NM NW of A/D.



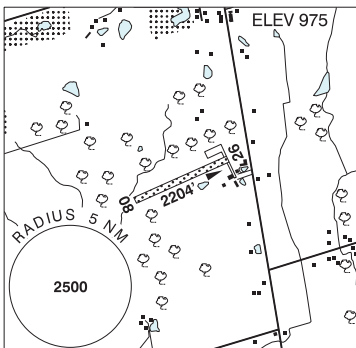
**ONTARIO**

**AERODROME / FACILITY DIRECTORY**

**STOUFFVILLE ON**

**CBB2**

<b>REF</b>	N43 59 36 W79 16 01 1.7NW 11°W (2015) UTC-5(4) Elev 975' A1900 A5000
<b>OPR</b>	Bill Bryan 647-218-5403 Reg PPR
<b>PF</b>	C-1,2,3,5,6 D-4
<b>FLT PLN</b>	<b>FIC</b> London 866-WXBRIEF (Toll free within Canada) or 866-541-4104 (Toll free within Canada & USA)
<b>RWY DATA</b>	Rwy 08(077°)/26(257°) 2204x60 GRASS
<b>RCR</b>	Opr Ltd win maint
<b>COMM</b>	<b>ATF</b> tfc 122.8 4NM 4000 ASL
<b>CAUTION</b>	Wildlife on rwy at dawn/dusk.

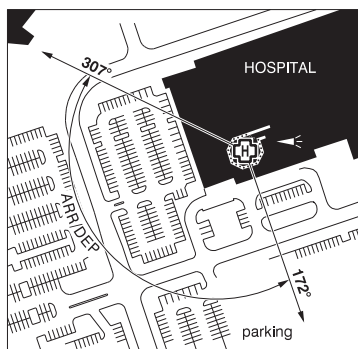
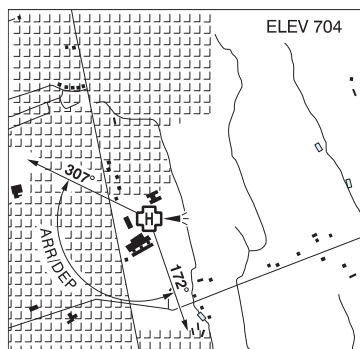


## ONTARIO

## AERODROME / FACILITY DIRECTORY

## TORONTO / MARKHAM STOUFFVILLE ON (Heli)

CPH7



<b>REF</b>	N43 52 58 W79 13 58 Adj 11°W (2013) UTC-5(4) Elev 704' VTA A5000
<b>OPR</b>	Markham Stouffville Hosp 905-472-7023 Cert PPR
<b>FLT PLN</b>	
<b>FIC</b>	London 866-WXBRIEF (Toll free within Canada) or 866-541-4104 (Toll free within Canada & USA)
<b>HELI DATA</b>	FATO 82' dia non-supporting TLOF 57' dia aluminum Safety area 110' dia Rooftop 16,000 lbs Max heli overall length 54.7'
<b>RCR</b>	Opr
<b>LIGHTING</b>	RY(LO)
<b>COMM</b>	
<b>A/G</b>	Ambulance dispatch 129.275
<b>PRO</b>	Arr/dep btwn 172° to 307° fr heli slope 16% (H2). Day/night VFR only (CAR 602.96).
<b>CAUTION</b>	Const in vic of heli.