

---

# FLIGHT PLAN & SITE SURVEY

---

B 700-4759 AVON RC FLYER'S- FIELD - 4499 HWY 14  
WINDSOR FORKS

May 22, 2026



## IMPORTANT NOTICE

Please ensure you have received all required authorizations prior to flight. This Site Survey was created using RPAS Wilco. The user accepts all responsibility for the accuracy of the information.

Terms & Conditions: [rpswilco.com/#tnc](https://rpswilco.com/#tnc)

# Mission Information

B 700-4759 AVON RC FLYER'S- FIELD - 4499 HWY 14 WINDSOR FORKS

## FLIGHT DETAILS

Reference No:	<b>MAAC-700-4759</b>
Project Name:	<b>AVON RC FLYER'S</b>
Pilot Name:	<b>MAAC</b>
Pilot Certificate:	
Mission Type:	<b>VLOS</b>
Flight Start:	<b>May 22, 2026 11:39 PM</b>
Flight End:	<b>May 23, 2026 12:39 AM</b>

## LOCATION DETAILS

Flight Address:	<b>FIELD - 4499 HWY 14 WINDSOR FORKS</b>
Latitude:	<b>44° 57' 21.60" N ( 44.956 )</b>
Longitude:	<b>64° 10' 46.60" W ( -64.18 )</b>
Field Elevation:	<b>13 ft MSL</b>
Altitude / Radius:	<b>400 ft / 926 m ( 0.5 nm )</b>
Classification:	<b>UNCONTROLLED</b>
FIR / Contact:	<b>CZQM / 506-867-7173</b>

## REPORT CONTENTS

Site Survey • Obstacles (if available) • Nearby Aerodromes • Canadian Aviation Regulations • GFA • Aerodrome Supplements • METAR & TAF • NOTAMs • CFS





# Flight Map & MODEL Details

MISSION LOCATION SURVEY

## FLIGHT AREA MAP



## MISSION LOCATION DETAILS

ROLE	LATITUDE	LONGITUDE
 MODEL	44° 57' 21.60" N 44.956	64° 10' 46.60" W -64.18
 Pilot		
 Payload Op.		
 Observer		

# Airspace Classification

MISSION LOCATION SURVEY

## AIRSPACE MAP



## OVERLYING AIRSPACES

Class	Name	Floor	Ceiling
E	3.6.3-2 [TCA]	700AGL	9000MSL
B	Halifax, NS a) [TCA]	12500MSL	18000MSL
D	Halifax, NS c) [TCA]	2900MSL	12500MSL
D	Halifax, NS b) [TCA]	1700MSL	2900MSL

## NEAREST AERODROMES & DISTANCE FROM OPERATION

STANLEY (CCW4 - AERODROME - Reg)	Lat: 45.101	Long: -63.921	25.939KM	14.006NM	NE
KINGS AERODROME (CHL2 - AERODROME - Reg)	Lat: 45.142	Long: -64.422	28.181KM	15.217NM	NW
KENTVILLE (VALLEY REGIONAL HOSPITAL) (CKV8 - HELIPORT - Cert)	Lat: 45.082	Long: -64.5	28.8KM	15.551NM	NW

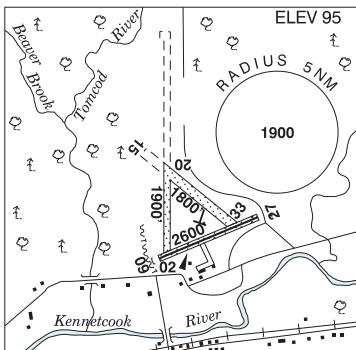
**NOVA SCOTIA**

**AERODROME / FACILITY DIRECTORY**

**STANLEY NS**

**CCW4**

<b>REF</b>	N45 06 02 W63 55 14 12NE 18°W (2014) UTC-4(3) Elev 95' A5003 LO8 T2
<b>OPR</b>	Stanley Sport Avn 902-632-2251 Reg
<b>PF</b>	D-2,3,4,5,6
<b>FLT PLN</b>	
<b>FIC</b>	London 866-WXBRIEF (Toll free within Canada) or 866-541-4104 (Toll free within Canada & USA)
<b>ACC</b>	(IFR only) Moncton 506-867-7177 or 866-480-8200.
<b>RWY DATA</b>	Rwy 02/20 1900x90 GRASS Rwy 09/27 2600x125 GRASS/ASPH Rwy 15/33 1800x100 GRASS
<b>RCR</b>	Opr No win maint.
<b>COMM</b>	
<b>ATF</b>	UNICOM ltd hrs O/T tfc 122.8 5NM 2900 ASL
<b>CAUTION</b>	50' high trees on apch to Rwy 09. Unlgt'd twr 250 AGL 4.2 NM SE of A/D.



## NOVA SCOTIA

## AERODROME / FACILITY DIRECTORY

## HILLATON / KINGS AERODROME NS

CHL2

<b>REF</b>	N45 08 34 W64 25 22 Adj SE 18°W (2015) UTC-4(3) Elev 98' A5003 LO8	
<b>OPR</b>	CHL2 Aviation Inc 902-365-7000 ext 390 www.KingsAero.com Reg PPR	
<b>FLT PLN</b>	<b>FIC</b> London 866-WXBRIEF (Toll free within Canada) or 866-541-4104 (Toll free within Canada & USA)	
<b>RWY DATA</b>	Rwy 11(106°)/29(286°) 3070x75 ASPH centre 1670x45, edges uneven ASPH/GRASS Thld 11 displ 900' night only Thld 29 displ 500' night only Rwy 18(178°)/36(358°) 2100x75 GRASS	
<b>RCR</b>	Opr Ltd win maint. Rwy 18/36 sfc ruf.	
<b>LIGHTING</b>	11-(TE LO), 29-(TE LO) ARCAL-123.2 type J Lgtd windsock avbl O/R.	
<b>COMM</b>	<b>ATF</b> tfc 123.2 5NM 3100 ASL	
<b>CAUTION</b>	Marked p-lines on apch to Rwy 29. Lgtd tower 272 ASL aprx 0.5NM NE of A/D. Migratory bird activity dur spring and fall.	

**KENTVILLE (VALLEY REGIONAL HOSP) NS (Heli)****CKV8**

<b>REF</b>	N45 04 54 W64 30 00 Adj 18°W (2014) UTC-4(3) Elev 80' A5003
<b>OPR</b>	Valley Regional Hosp 902-678-7381 Cert PPR
<b>FLT PLN</b>	<p><b>FIC</b> London 866-WXBRIEF (Toll free within Canada) or 866-541-4104 (Toll free within Canada &amp; USA)</p> <p><b>ACC</b> (IFR only) Moncton 506-867-7177 or 866-480-8200.</p>
<b>HELI DATA</b>	82' dia ASPH (rstd to heli with max overall length of 52.5')
<b>LIGHTING</b>	RY(LO) ARCAL-123.0 type J
<b>COMM</b>	<b>ATF</b> tfc 123.2 5NM 3100 ASL
<b>PRO</b>	Arr/dep 198° fr heli, slope 12% (H2), day/night use.
<b>CAUTION</b>	CYR 706 (Aldershot) SFC-1000 1.4NM NW. Obstruction 556 ASL under arr/dep track - see sketch.