
FLIGHT PLAN & SITE SURVEY

M 607-4859 STRATHROY FLYING FARMERS R/C- PARKHILL
CONSERVATION AREA 32910 CENTRE RD PARKHILL ON

May 22, 2026



IMPORTANT NOTICE

Please ensure you have received all required authorizations prior to flight. This Site Survey was created using RPAS Wilco. The user accepts all responsibility for the accuracy of the information.

Terms & Conditions: rpswilco.com/#tnc

Mission Information

M 607-4859 STRATHROY FLYING FARMERS R/C- PARKHILL CONSERVATION AREA 32910 CENTRE RD PARKHILL ON

FLIGHT DETAILS

Reference No:	MAAC-607-4859
Project Name:	STRATHROY FLYING FARMERS R/C
Pilot Name:	MAAC
Pilot Certificate:	
Mission Type:	VLOS
Flight Start:	May 22, 2026 10:39 PM
Flight End:	May 22, 2026 11:39 PM

LOCATION DETAILS

Flight Address:	PARKHILL CONSERVATION AREA 32910 CENTRE RD PARKHILL ON
Latitude:	43° 10' 26.49" N (43.174)
Longitude:	81° 40' 28.27" W (-81.675)
Field Elevation:	636 ft MSL
Altitude / Radius:	400 ft / 926 m (0.5 nm)
Classification:	UNCONTROLLED
FIR / Contact:	CZYZ / 905-676-4509

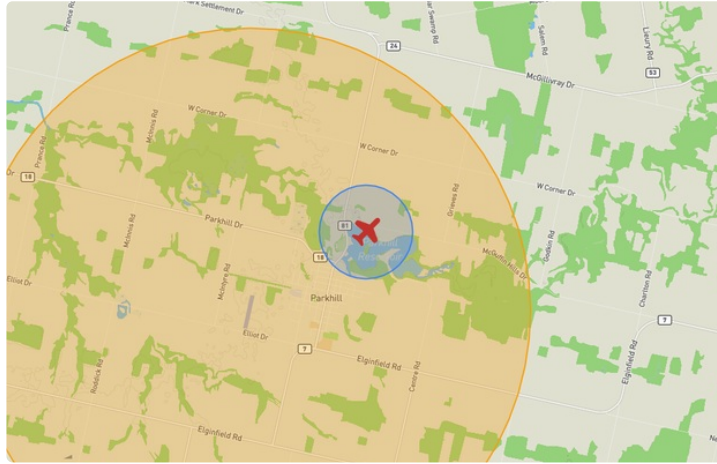
REPORT CONTENTS

Site Survey • Obstacles (if available) • Nearby Aerodromes • Canadian Aviation Regulations • GFA • Aerodrome Supplements • METAR & TAF • NOTAMs • CFS





Flight Map & MODEL Details

MISSION LOCATION SURVEY

FLIGHT AREA MAP



MISSION LOCATION DETAILS

ROLE	LATITUDE	LONGITUDE
 MODEL	43° 10' 26.49" N 43.174	81° 40' 28.27" W -81.675
 Pilot		
 Payload Op.		
 Observer		

Airspace Classification

MISSION LOCATION SURVEY

AIRSPACE MAP



OVERLYING AIRSPACES

Class	Name	Floor	Ceiling
E	T608 Fixed RNAV Route	2200AGL	18000MSL
E	Southern Ontario Low Level Control Area b) [CAE]	6500MSL	18000MSL
E	London, ON [TA]	700AGL	18000MSL
E	T781 Fixed RNAV Route	2200AGL	18000MSL
F	CYA529 (P) GRAND BEND, ON	SFC	12500MSL
F	CYR514 IPPERWASH, ON	SFC	6000MSL

NEAREST AERODROMES & DISTANCE FROM OPERATION

PARKHILL (YELLOW GOLD) (CYG2 - AERODROME - Reg)	Lat: 43.16	Long: -81.703	2.772KM	1.497NM	SW
GRAND BEND (CPL4 - AERODROME - Reg)	Lat: 43.287	Long: -81.714	12.96KM	6.998NM	N
NAIRN (TRIPLE NICKEL) (CTN8 - AERODROME - Reg)	Lat: 43.046	Long: -81.603	15.332KM	8.279NM	S

ONTARIO

AERODROME / FACILITY DIRECTORY

PARKHILL (YELLOW GOLD) ON

CYG2

REF	N43 09 36 W81 42 11 Adj W 9°W (2018) UTC-5(4) Elev 642' A5000	
OPR	Rick Willemse 519-294-6684 Reg PPR	
PF	C-1,2,3,4	
FLT PLN		
FIC	London 866-WXBRIEF (Toll free within Canada) or 866-541-4104 (Toll free within Canada & USA)	
RWY DATA	Rwy 02(021°)/20(201°) 1945x60 GRASS Thld 20 displ 117'	
RCR	Opr No win maint. Rwy soft in spring.	
COMM		
ATF	tfc 123.2 5NM 3700 ASL	
PRO	Right hand circuits Rwy 20 (CAR 602.96)	
CAUTION	P-lines and trees 50 AGL S of rwy. Lgt'd twr 978 ASL (295 AGL) 1.2NM SE of A/D. Wind turbines to 1243 ASL aprx 2NM S of A/D.	

ONTARIO

AERODROME / FACILITY DIRECTORY

GRAND BEND ON

CPL4

REF	N43 17 13 W81 42 51 2.3SE 8°W UTC-5(4) Elev 642' A5000	
OPR	Grand Bend Sport Parachuting 519-238-8610 or 519-872-6186 Reg PPR	
PF	B-1,7 C-2,3,4,5 D-6	
FLT PLN		
FIC	London 866-WXBRIEF (Toll free within Canada) or 866-541-4104 (Toll free within Canada & USA)	
SERVICES		
FUEL	100LL	
S	4,5	
RWY DATA	Rwy 07/25 2340x150 GRVL/ASPH Thld 25 displ 100' 30' ASPH northside full length.	
RCR	Opr No win maint	
COMM		
ATF	tfc 123.2 5NM 3600 ASL	
CAUTION	Motor vehicles may be racing on rwy, monitor ATF. CYA 529(P) within 1.5NM radius of A/D to 12,500 ASL by NOTAM. Wind turbines to 1287 ASL S and E of A/D. Wind turbines to 1232 ASL aprx 6NM NNE of A/D, all quadrants.	

ONTARIO

AERODROME / FACILITY DIRECTORY

NAIRN (TRIPLE NICKEL) ON

CTN8

REF	N43 02 47 W81 36 11 4.4SW 9°W (2019) UTC-5(4) Elev 796' A5000	
OPR	M. Bale 519-280-3612 Reg	
PF	C-1,2,3,4,5,7,8	
FLT PLN	FIC London 866-WXBRIEF (Toll free within Canada) or 866-541-4104 (Toll free within Canada & USA)	
SERVICES	S 4,5	
RWY DATA	Rwy 14(143°)/32(323°) 2500x80 GRASS Thld 32 displ 100'	
RCR	Opr No win maint. Rwy soft dur spring and heavy rain.	
COMM	ATF tfc 123.2 5NM 3800 ASL	
PRO	Rgt hand circuits Rwy 32 (CAR 602.96).	
CAUTION	Trees 40 AGL at thld 32. Unmarked P-lines 40' AGL on apch Rwy 14, 380 fr thld. Ltgd twr 1091 ASL (295 AGL) 1NM E of A/D. Numerous wind turbines W and NW of A/D aprx 400 AGL. Frequent Heli activity. Wildlife frequently on rwy.	