

---

# FLIGHT PLAN & SITE SURVEY

---

B 206-4972 ST JOHN'S R/C FLYERS- WITLESS BAY LINE

May 23, 2026



**IMPORTANT NOTICE**

Please ensure you have received all required authorizations prior to flight. This Site Survey was created using RPAS Wilco. The user accepts all responsibility for the accuracy of the information.

Terms & Conditions: [rpaswilco.com/#tnc](https://rpaswilco.com/#tnc)

# Mission Information

B 206-4972 ST JOHN'S R/C FLYERS- WITLESS BAY LINE

## FLIGHT DETAILS

Reference No:	<b>MAAC-206-4972</b>
Project Name:	<b>ST JOHN'S R/C FLYERS</b>
Pilot Name:	<b>MAAC</b>
Pilot Certificate:	
Mission Type:	<b>VLOS</b>
Flight Start:	<b>May 23, 2026 12:10 AM</b>
Flight End:	<b>May 23, 2026 01:10 AM</b>

## LOCATION DETAILS

Flight Address:	<b>WITLESS BAY LINE</b>
Latitude:	<b>47° 20' 26.10" N ( 47.341 )</b>
Longitude:	<b>53° 0' 48.80" W ( -53.014 )</b>
Field Elevation:	<b>764 ft MSL</b>
Altitude / Radius:	<b>400 ft / 926 m ( 0.5 nm )</b>
Classification:	<b>UNCONTROLLED</b>
FIR / Contact:	<b>CZQX / 709-651-5324</b>

## REPORT CONTENTS

Site Survey • Obstacles (if available) • Nearby Aerodromes • Canadian Aviation Regulations • GFA • Aerodrome Supplements • METAR & TAF • NOTAMs • CFS





# Flight Map & MODEL Details

MISSION LOCATION SURVEY

## FLIGHT AREA MAP



## MISSION LOCATION DETAILS

ROLE	LATITUDE	LONGITUDE
 MODEL	47° 20' 26.10" N 47.341	53° 0' 48.80" W -53.014
 Pilot		
 Payload Op.		
 Observer		

# Airspace Classification

MISSION LOCATION SURVEY

## AIRSPACE MAP



## OVERLYING AIRSPACES

Class	Name	Floor	Ceiling
E	St. John's Intl, NL b) [TSP]	3000MSL	12500MSL
E	St. John's Intl, NL [TA]	700AGL	18000MSL
E	St. John's Intl, NL a) [TSP]	2000MSL	3000MSL
E	V315 VHF/UHF Airway	2200AGL	18000MSL
E	V384 VHF/UHF Airway	2200AGL	18000MSL
E	CAE Number One [CAE]	5500AGL	18000MSL
E	T804 Fixed RNAV Route	2200AGL	18000MSL
E	3.7.4-8 [CAE]	2200AGL	18000MSL
E	3.7.2-1 [CAE]	2200AGL	18000MSL

## NEAREST AERODROMES & DISTANCE FROM OPERATION

ST. JOHNS (PADDYS POND) (CCQ5 - WATERDROME - Reg)	Lat: 47.467	Long: -52.9	16.419KM	8.866NM	NE
LONG POND (CCX2 - HELIPORT - Reg)	Lat: 47.516	Long: -52.981	19.672KM	10.622NM	N
BELL ISLAND (CCV4 - AERODROME - Reg)	Lat: 47.635	Long: -52.98	32.833KM	17.728NM	N

# CANADA WATER AERODROME SUPPLEMENT

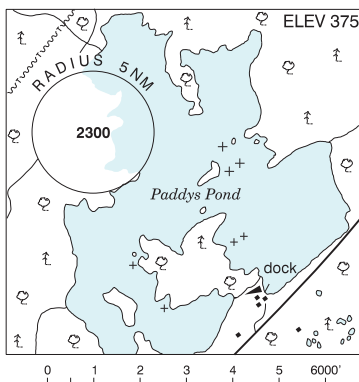
Effective 0901Z 19 March 2026 to 0901Z 18 February 2027

## B222 AERODROME/FACILITY DIRECTORY

### ST. JOHN'S (PADDYS POND) NL

CCQ5

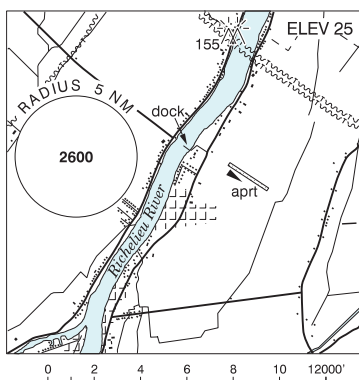
<b>REF</b>	N47 28 W52 54 5SW 19°W (2013) UTC-3½(2½) Elev 375' A5012
<b>OPR</b>	Avalon Float Plane Association 709-364-2855/690-9486 Reg
<b>PF</b>	C-1,2,3 D-4,5,6
<b>FLT PLN</b>	
<b>FIC</b>	London 866-WXBRIEF (Toll free within Canada) or 866-541-4104 (Toll free within Canada & USA)
<b>ACC</b>	(IFR only) Gander 709-651-5225 or 888-751-5225.
<b>SERVICES</b>	
<b>FUEL</b>	100LL PN 1day
<b>S</b>	5
<b>A/D DATA</b>	Open water May-Nov. Ramps & moorings.
<b>COMM</b>	
<b>RCO</b>	London rdo 123.275 (FISE) 126.7 (bcst)
<b>ATF</b>	tfc 123.2 5NM 3400 ASL excluding St. John's Intl CZ
<b>NAV</b>	
<b>VOR/DME</b>	TORBAY YYT 113.5 Ch 82 N47 29 07 W52 51 08 (839')
<b>PRO</b>	Bcst/monitor 123.2 when taxiing.
<b>CAUTION</b>	Strong easterly winds in main pond area. Many shoal areas.



### ST-MATHIAS QC

CSV9

<b>REF</b>	N45 30 10 W73 15 08 1N 15°W (2014) UTC-5(4) Elev 25' VTA A5002
<b>OPR</b>	Avn B.L. Inc 450-658-2041 Fax 450-658-3982 Reg
<b>PF</b>	B-1 13-22Z± C-2,3,4,5,6 at adj land A/D
<b>FLT PLN</b>	
<b>FIC</b>	(bil) Québec 866-GOMÉTÉO or 866-WXBRIEF (Toll free within Canada) or 866-541-4105 (Toll free within Canada & USA)
<b>SERVICES</b>	
<b>FUEL</b>	100LL
<b>OIL</b>	W100, 15W50, 20W50, 25W60
<b>S</b>	1,2,3,4,5
<b>A/D DATA</b>	Open water mid Apr-Nov. Depth 4', mud bottom. Asphalt ramps.
<b>COMM</b>	
<b>ATF</b>	tfc 123.2 5NM below 2000 ASL outside CYHU CZ
<b>PRO</b>	Training Areas: See Montréal Terminal VTTC. Pilots are requested to avoid flight below 2000 AGL when flying over the Mont-Saint-Hilaire Migratory Bird Sanctuary (Saint-Hilaire, QC N45 33 00 W73 09 00).
<b>CAUTION</b>	P-lines 155 AGL 0.75NM NE of dock.



## NEWFOUNDLAND AND LABRADOR

## AERODROME / FACILITY DIRECTORY

## LONG POND NL (Heli)

CCX2

<b>REF</b>	N47 30 59 W52 58 52 Adj 17°W (2024) UTC-31/2(21/2) Elev 42' A5012 CAP	
<b>OPR</b>	Cougar Helicopters Inc 709-758-4810 Reg PPR	
<b>FLT PLN</b>	<p><b>FIG</b> London 866-WXBRIEF (Toll free within Canada) or 866-541-4104 (Toll free within Canada &amp; USA)</p> <p><b>ACC</b> (IFR only) Gander 709-651-5225 or 888-751-5225.</p> <p><b>WX</b> 709-834-0016 METAR 08-22Z† (CWWU) TAF 08-22Z† (CWWU)</p>	
<b>HELI DATA</b>	FATO/TLOF 103' x 103' ASPH/GRVL Safety Area 123' x 123'	
<b>RCR</b>	Opr	
<b>LIGHTING</b>	RY(LO) ARCAL-122.8 type K	
<b>COMM</b>		
<b>ATF</b>	tfc 123.2 5NM 3000 ASL	
<b>NAV</b>		
<b>VOR/DME</b>	TORBAY YYT 113.5 Ch 82 N47 29 07 W52 51 08 (839')	
<b>PRO</b>	Arr/dep 283° to 048° fr heli, slope 8% (H3) day/night use.	

## NEWFOUNDLAND AND LABRADOR

## AERODROME / FACILITY DIRECTORY

## BELL ISLAND NL

CCV4

<b>REF</b>	N47 38 06 W52 58 49 Adj 17°W (2025) UTC-31/2(21/2) Elev 191' A5012
<b>OPR</b>	Govt of Newfoundland & Labrador 709-729-2382 Reg
<b>PF</b>	C-1,2,3,4,5
<b>FLT PLN</b>	
<b>FIC</b>	London 866-WXBRIEF (Toll free within Canada) or 866-541-4104 (Toll free within Canada & USA)
<b>ACC</b>	(IFR only) Gander 709-651-5225 or 888-751-5225.
<b>RWY DATA</b>	Rwy 07(074°)/25(254°) 2296x75 ASPH
<b>RCR</b>	Dept of Highways 709-488-3842 Ltd win maint PN
<b>COMM</b>	
<b>ATF</b>	tfc 123.2 5NM 3200 ASL
<b>CAUTION</b>	Ocsl RPAS ops. Possible wildlife on rwy.

