
FLIGHT PLAN & SITE SURVEY

K 356-4996 SUN CITY PROP BUSTERS- ESTEVAN
SHOPPERS MALL

May 22, 2026



IMPORTANT NOTICE

Please ensure you have received all required authorizations prior to flight. This Site Survey was created using RPAS Wilco. The user accepts all responsibility for the accuracy of the information.

Terms & Conditions: rpaswilco.com/#tnc

Mission Information

K 356-4996 SUN CITY PROP BUSTERS- ESTEVAN SHOPPERS MALL

FLIGHT DETAILS

Reference No:	MAAC-356-4996
Project Name:	SUN CITY PROP BUSTERS
Pilot Name:	MAAC
Pilot Certificate:	
Mission Type:	VLOS
Flight Start:	May 22, 2026 08:40 PM
Flight End:	May 22, 2026 09:40 PM

LOCATION DETAILS

Flight Address:	ESTEVAN SHOPPERS MALL
Latitude:	49° 8' 46.90" N (49.146)
Longitude:	102° 58' 36.50" W (-102.977)
Field Elevation:	1864 ft MSL
Altitude / Radius:	400 ft / 926 m (0.5 nm)
Classification:	UNCONTROLLED
FIR / Contact:	CZWG / 204-983-8338

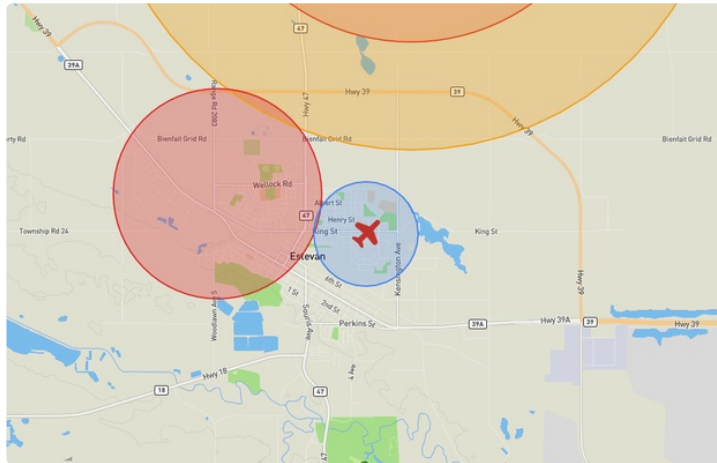
REPORT CONTENTS

Site Survey • Obstacles (if available) • Nearby Aerodromes • Canadian Aviation Regulations • GFA • Aerodrome Supplements • METAR & TAF • NOTAMs • CFS





Flight Map & MODEL Details

MISSION LOCATION SURVEY

FLIGHT AREA MAP



MISSION LOCATION DETAILS

ROLE	LATITUDE	LONGITUDE
 MODEL	49° 8' 46.90" N 49.146	102° 58' 36.50" W -102.977
 Pilot		
 Payload Op.		
 Observer		

Airspace Classification

MISSION LOCATION SURVEY

AIRSPACE MAP



OVERLYING AIRSPACES

Class	Name	Floor	Ceiling
F	CYA317 (P) ESTEVAN, SK	SFC	11500MSL

NEAREST AERODROMES & DISTANCE FROM OPERATION

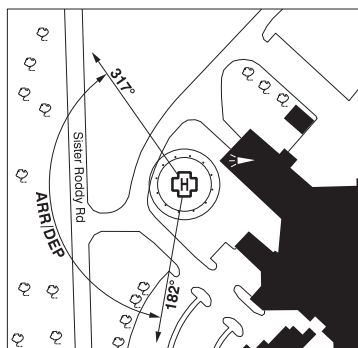
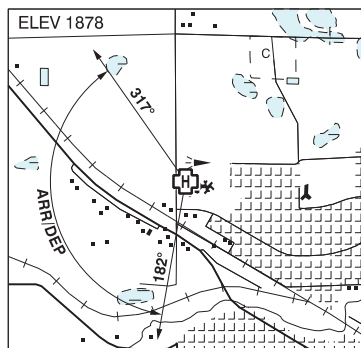
ESTEVAN (ST. JOSEPHS HOSP) (CSJ3 - HELIPORT - Cert)	Lat: 49.153	Long: -103.013	2.731KM	1.475NM	W
ESTEVAN REGIONAL (CYEN - AERODROME - Reg)	Lat: 49.21	Long: -102.966	7.124KM	3.847NM	N
ESTEVAN (BLUE SKY) (CBS2 - AERODROME - Reg)	Lat: 49.294	Long: -103.021	16.709KM	9.022NM	N

SASKATCHEWAN

AERODROME / FACILITY DIRECTORY

ESTEVAN (ST. JOSEPH'S HOSP) SK (Heli)

CSJ3



REF	N49 09 11 W103 00 47 Adj NW 8°E (2014) UTC-6 Elev 1878' A5006
OPR	Sun Country Health Region 306-637-2400 Cert PPR
PF	A-1 B-4 C-2,3,5,6
FLT PLN	
FIC	Edmonton 866-WXBRIEF (Toll free within Canada) or 866-541-4102 (Toll free within Canada & USA)
HELI DATA	FATO 86' dia GRASS/CONC TLOF 39' dia CONC Safety Area 115' dia Max heli overall length 57.4'
RCR	Opr
LIGHTING	RW(LO)
COMM	
ATF	UNICOM ltd hrs O/T tfc 123.0 5NM 5000 ASL centred on Estevan A/D 3.8NM NE
PRO	Arr/dep 182° to 317° fr heli, slope 16% (H2), day/night (CAR 602.96).
CAUTION	Marked and lgtd P-Line 400' NW heli. Lgtd vents on hosp roof. Marked lamp posts and trees S heli.

SASKATCHEWAN

AERODROME / FACILITY DIRECTORY

ESTEVAN REGIONAL SK

CYEN

REF	N49 12 37 W102 57 57 3N 8°E (2013) UTC-6 Elev 1904' A5006 LO2 HI4 CAP	
OPR	City 306-634-8668 Reg	
PF	B-1 C-2,3,4,5,6	
CUST	AOE/CAN	
FLT PLN	<p>FIC Edmonton 866-WXBRIEF (Toll free within Canada) or 866-541-4102 (Toll free within Canada & USA)</p> <p>WX METAR AUTO H24 (see COMM). TAF 12-24Z, issue times: 12, 18Z. WxCam</p>	
SERVICES	Call out chg may be levied for one or more svcs. 306-634-8668/421-9459	
FUEL	100LL, JA-1, SP 14-23Z Mon-Fri, 19-23Z Sat & Sun	
OIL	All	
S	1,2,4,5,6	
RWY DATA	Rwy 08(082°)/26(262°) 5003x100 ASPH AGN IIIB Rwy 15(152°)/33(332°) 3001x75 ASPH AGN II	
RCR	Opr 306-421-9459 14-22Z Mon-Fri exc hols O/T 2 hrs PN Call out chg. CRFI.	
LIGHTING	08-AS(TE ME) P1, 26-AO(TE ME) P1, 15-(TE ME), 33-(TE ME) ARCAL-123.0 type K	
COMM		
ATF	UNICOM ltd hrs O/T tfc 123.0 5NM 5000 ASL	
AWOS	127.8	
CAUTION	CYA 317(P) within 2NM radius of A/D, extv parajump activity in area to 11,500 ASL Active by NOTAM only. Mar 30-Nov 30.	

SASKATCHEWAN

AERODROME / FACILITY DIRECTORY

ESTEVAN (BLUE SKY) SK

CBS2

REF	N49 17 39 W103 01 14 6.5N 8°E (2014) UTC-6 Elev 1955' A5006
OPR	Blue Sky Air 306-634-9333 Fax 306-634-9390 Reg PPR
FLT PLN	FIC Edmonton 866-WXBRIEF (Toll free within Canada) or 866-541-4102 (Toll free within Canada & USA)
SERVICES	S 2, 5
RWY DATA	Rwy 12(122°)/30(302°) 3057x70 GRASS Rwy 02(025°)/20(205°) 2300x60 GRASS
RCR	Opr Ltd win maint.
COMM	ATF tfc 123.0 5NM 5000 ASL

