

---

# FLIGHT PLAN & SITE SURVEY

---

A 680-5089 MOSTLY OLD FLOAT FLYERS ASSOCIATION-  
CLEAR LAKE PARK

May 22, 2026



**IMPORTANT NOTICE**

Please ensure you have received all required authorizations prior to flight. This Site Survey was created using RPAS Wilco. The user accepts all responsibility for the accuracy of the information.

Terms & Conditions: [rpswilco.com/#tnc](https://rpswilco.com/#tnc)

# Mission Information

A 680-5089 MOSTLY OLD FLOAT FLYERS ASSOCIATION- CLEAR LAKE PARK

## FLIGHT DETAILS

Reference No:	<b>MAAC-680-5089</b>
Project Name:	<b>MOSTLY OLD FLOAT FLYERS ASSOCIATION</b>
Pilot Name:	<b>MAAC</b>
Pilot Certificate:	
Mission Type:	<b>VLOS</b>
Flight Start:	<b>May 22, 2026 08:41 PM</b>
Flight End:	<b>May 22, 2026 09:41 PM</b>

## LOCATION DETAILS

Flight Address:	<b>CLEAR LAKE PARK</b>
Latitude:	<b>54° 13' 32.53" N ( 54.226 )</b>
Longitude:	<b>114° 47' 42.16" W ( -114.795 )</b>
Field Elevation:	<b>2280 ft MSL</b>
Altitude / Radius:	<b>400 ft / 926 m ( 0.5 nm )</b>
Classification:	<b>UNCONTROLLED</b>
FIR / Contact:	<b>CZEG / 780-890-8397</b>

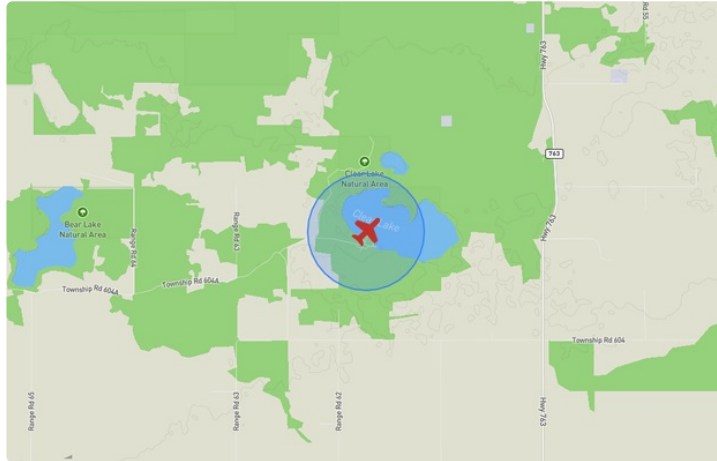
## REPORT CONTENTS

Site Survey • Obstacles (if available) • Nearby Aerodromes • Canadian Aviation Regulations • GFA • Aerodrome Supplements • METAR & TAF • NOTAMs • CFS





# Flight Map & MODEL Details

MISSION LOCATION SURVEY

## FLIGHT AREA MAP



## MISSION LOCATION DETAILS

ROLE	LATITUDE	LONGITUDE
 MODEL	54° 13' 32.53" N 54.226	114° 47' 42.16" W -114.795
 Pilot		
 Payload Op.		
 Observer		

# Airspace Classification

MISSION LOCATION SURVEY

## AIRSPACE MAP



## OVERLYING AIRSPACES

Class	Name	Floor	Ceiling
E	T639 Fixed RNAV Route	2200AGL	18000MSL
B	Edmonton, AB a) [CAE]	12500MSL	18000MSL
E	V371 VHF/UHF Airway	2200AGL	18000MSL

## NEAREST AERODROMES & DISTANCE FROM OPERATION

BARRHEAD (CEP3 - AERODROME - Reg)	Lat: 54.097	Long: -114.439	27.283KM	14.732NM	SE
BARRHEAD (HEALTHCARE CENTRE) (CHC3 - HELIPORT - Cert)	Lat: 54.118	Long: -114.4	28.362KM	15.314NM	SE
MAYERTHORPE (CEV5 - AERODROME - Reg)	Lat: 53.937	Long: -115.178	40.67KM	21.96NM	SW

## ALBERTA

## AERODROME / FACILITY DIRECTORY

## BARRHEAD AB

CEP3

<b>REF</b>	N54 05 49 W114 26 20 1.7SW 16°E (2013) UTC-7(6) Elev 2121' A5015 LO1 RCAP	
<b>OPR</b>	County of Barrhead 780-674-3331 Reg	
<b>PF</b>	B-1 C-2,3,4,5,6	
<b>FLT PLN</b>	<b>FIC</b> Edmonton 866-WXBRIEF (Toll free within Canada) or 866-541-4102 (Toll free within Canada & USA) <b>ACC</b> Edmonton IFR 888-358-7526 <b>WX</b> AUTO (see COMM)	
<b>SERVICES</b>		
<b>FUEL</b>	100LL 780-674-2211/6340/0142	
<b>RWY DATA</b>	Rwy 07(074°)/25(254°) 3506x100 ASPH	
<b>RCR</b>	Opr Ltd maint	
<b>LIGHTING</b>	07-(TE ME), 25-(TE ME) ARCAL-123.2 type K	
<b>COMM</b>		
<b>ATF</b>	tfc 123.2 5NM 5200 ASL	
<b>AUTO</b>	122.55	

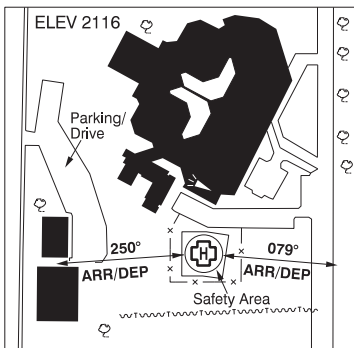
**ALBERTA**

**AERODROME / FACILITY DIRECTORY**

**BARRHEAD (HEALTHCARE CENTRE) AB (Heli)**

**CHC3**

<b>REF</b>	N54 07 06 W114 24 01 Adj 16°E (2013) UTC-7(6) Elev 2116' A5015
<b>OPR</b>	Barrhead Healthcare Centre 780-674-2221 or maint on call 780-674-0010 Cert NVIS OPS AUTH PPR
<b>FLT PLN</b>	<b>FIC</b> Edmonton 866-WXBRIEF (Toll free within Canada) or 866-541-4102 (Toll free within Canada & USA)
<b>HELI DATA</b>	FATO 67' dia CONC TLOF 33' dia CONC Safety Area 89' dia Max heli overall length 44.8' (CAR 602.96)
<b>COMM</b>	<b>ATF</b> tfc 123.2 5NM centred on Barrhead land A/D 2.0NM SW 5200 ASL
<b>PRO</b>	Arr/dep 079° & 250° fr heli (H1) NVIS rqr'd for ngt use, all flt paths (CAR 602.96).
<b>CAUTION</b>	P-lines S of pad.



## ALBERTA

## AERODROME / FACILITY DIRECTORY

## MAYERTHORPE AB

CEV5

<b>REF</b>	N53 56 14 W115 10 43 1.3SW 15°E (2016) UTC-7(6) Elev 2432' A5014	
<b>OPR</b>	Lac Ste-Anne County 780-785-3411 Reg	
<b>PF</b>	B-1 C-2,4,5	
<b>FLT PLN</b>	<b>FIC</b> Edmonton 866-WXBRIEF (Toll free within Canada) or 866-541-4102 (Toll free within Canada & USA) <b>ACC</b> Edmonton IFR 888-358-7526	
<b>SERVICES</b>	<b>FUEL</b> 100LL, JB(D) 888-778-8765 <b>OIL</b> All <b>S</b> 6	
<b>RWY DATA</b>	Rwy 12(120°)/30(300°) 2951x75 ASPH	
<b>RCR</b>	Opr Ltd maint	
<b>LIGHTING</b>	12-(TE ME), 30-(TE ME) ARCAL-123.2 type K	
<b>COMM</b>	<b>ATF</b> tfc 123.2 5NM 5400 ASL	
<b>CAUTION</b>	Rwy slopes up from thlds, acft on opposite ends of the rwy may not be visible. Lgtd twr 2732 ASL (351 AGL) aprx 1.3NM ENE of A/D.	