
FLIGHT PLAN & SITE SURVEY

C 826-5360 KASLO RC CLUB- KASLO RC CLUB FLOAT FLY
SITE

May 22, 2026



IMPORTANT NOTICE

Please ensure you have received all required authorizations prior to flight. This Site Survey was created using RPAS Wilco. The user accepts all responsibility for the accuracy of the information.

Terms & Conditions: rpaswilco.com/#tnc

Mission Information

C 826-5360 KASLO RC CLUB- KASLO RC CLUB FLOAT FLY SITE

FLIGHT DETAILS

Reference No:	MAAC-826-5360
Project Name:	KASLO RC CLUB
Pilot Name:	MAAC
Pilot Certificate:	
Mission Type:	VLOS
Flight Start:	May 22, 2026 07:42 PM
Flight End:	May 22, 2026 08:42 PM

LOCATION DETAILS

Flight Address:	KASLO RC CLUB FLOAT FLY SITE
Latitude:	49° 54' 35.40" N (49.91)
Longitude:	116° 53' 49.80" W (-116.897)
Field Elevation:	1752 ft MSL
Altitude / Radius:	400 ft / 926 m (0.5 nm)
Classification:	UNCONTROLLED
FIR / Contact:	CZVR / 604-586-4500

REPORT CONTENTS

Site Survey • Obstacles (if available) • Nearby Aerodromes • Canadian Aviation Regulations • GFA • Aerodrome Supplements • METAR & TAF • NOTAMs • CFS





Flight Map & MODEL Details

MISSION LOCATION SURVEY

FLIGHT AREA MAP



MISSION LOCATION DETAILS

ROLE	LATITUDE	LONGITUDE
 MODEL	49° 54' 35.40" N 49.91	116° 53' 49.80" W -116.897
 Pilot		
 Payload Op.		
 Observer		

Airspace Classification

MISSION LOCATION SURVEY

AIRSPACE MAP



OVERLYING AIRSPACES

Class	Name	Floor	Ceiling
E	T646 Fixed RNAV Route	2200AGL	18000MSL
B	3.1.2-49 [CAE]	12500MSL	18000MSL
E	V342-2 VHF/UHF Airway	2200AGL	18000MSL

NEAREST AERODROMES & DISTANCE FROM OPERATION

KASLO (CBR2 - AERODROME - Reg)	Lat: 49.904	Long: -116.935	2.816KM	1.521NM	W
SLOCAN COMMUNITY (HEALTH CENTRE) (CND7 - HELIPORT - Reg)	Lat: 49.984	Long: -117.374	35.13KM	18.969NM	W
BLAYLOCK ESTATE (CYB3 - HELIPORT - Reg)	Lat: 49.544	Long: -117.26	48.29KM	26.075NM	SW

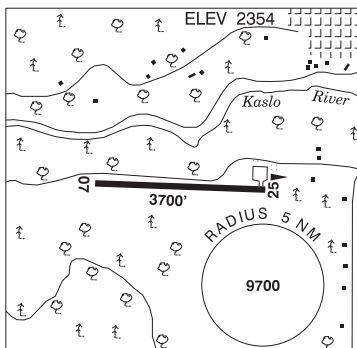
BRITISH COLUMBIA

AERODROME / FACILITY DIRECTORY

KASLO BC

CBR2

REF	N49 54 13 W116 56 07 1W 16°E (2012) UTC-8(7) Elev 2354' A5005
OPR	Village 250-353-2311 Reg
PF	C-1,2,4,5
FLT PLN	FIC Kamloops 866-WXBRIEF (Toll free within Canada) or 866-541-4101 (Toll free within Canada & USA)
RWY DATA	Rwy 07/25 3700x60 ASPH
RCR	Opr No win maint
COMM	ATF tfc 123.2 5NM 5400 ASL



CAUTION Narrow mountainous valley.
Terrain rises rapidly W of thld Rwy 07. Vehicle tfc & logging truck activity on adj road,
verify rwy unobstructed. Wildlife in vicinity. Ultra-light acft may be NORDO.

BRITISH COLUMBIA

AERODROME / FACILITY DIRECTORY

NEW DENVER / SLOCAN COMMUNITY (HEALTH CENTRE) BC (Heli)

CND7

REF	N49 59 03 W117 22 28 Adj S 16°E (2014) UTC-8(7) Elev 1770' A5005	
OPR	Interior Health Authority 250-358-7911 Reg PPR	
PF	A-1,4 C-2,3,5	
FLT PLN		
FIC	Kamloops 866-WXBRIEF (Toll free within Canada) or 866-541-4101 (Toll free within Canada & USA)	
HELI DATA	FATO/TLOF 90' dia ASPH Safety Area 113' dia	
RCR	Opr (maint)	
COMM		
ATF	tfc 123.2 5NM 4800 ASL	
PRO	Arr/dep 214° fr heli, day use only.	
CAUTION	Marked 41' P-lines adj NW thru NE of heli. 100' trees W and E of flt path.	

BRITISH COLUMBIA

AERODROME / FACILITY DIRECTORY

NELSON / BLAYLOCK ESTATE BC (Heli)

CYB3

REF	N49 32 41 W117 15 38 3.4NE 15°E (2016) UTC-8(7) Elev 1830' A5005	
OPR	Brent Ironside 403-560-3636 Reg PPR	
PF	A-5 C-1,2,3,4,6	
FLT PLN	FIC Kamloops 866-WXBRIEF (Toll free within Canada) or 866-541-4101 (Toll free within Canada & USA)	
HELI DATA	FATO/TLOF 100' x 140' GRASS Safety Area 160' x 140' Max heli overall length 55'	
RCR	Opr No win maint	
COMM	ATF tfc 123.2 centred on Nelson A/D 3.4NM NNE 4NM 4800 ASL	
PRO	Arr/dep 250°/070° to & fr heli, day use only.	
CAUTION	Wires parallel the hwy on final apch. Trees W and N of FATO	