

---

# FLIGHT PLAN & SITE SURVEY

---

M 912-5542 B & B CENTRALIA JET CLUB-  
CENTRALIA/JAMES T. FIELD MEMORIAL AERODROME

May 22, 2026



## IMPORTANT NOTICE

Please ensure you have received all required authorizations prior to flight. This Site Survey was created using RPAS Wilco. The user accepts all responsibility for the accuracy of the information.

Terms & Conditions: [rpaswilco.com/#tnc](https://rpaswilco.com/#tnc)

# Mission Information

M 912-5542 B & B CENTRALIA JET CLUB- CENTRALIA/JAMES T. FIELD MEMORIAL AERODROME

## FLIGHT DETAILS

Reference No:	<b>MAAC-912-5542</b>
Project Name:	<b>B &amp; B CENTRALIA JET CLUB</b>
Pilot Name:	<b>MAAC</b>
Pilot Certificate:	
Mission Type:	<b>VLOS</b>
Flight Start:	<b>May 22, 2026 10:43 PM</b>
Flight End:	<b>May 22, 2026 11:43 PM</b>

## LOCATION DETAILS

Flight Address:	<b>CENTRALIA/JAMES T. FIELD MEMORIAL AERODROME</b>
Latitude:	<b>43° 17' 4.67" N ( 43.285 )</b>
Longitude:	<b>81° 30' 42.38" W ( -81.512 )</b>
Field Elevation:	<b>807 ft MSL</b>
Altitude / Radius:	<b>400 ft / 926 m ( 0.5 nm )</b>
Classification:	<b>UNCONTROLLED</b>
FIR / Contact:	<b>CZYZ / 905-676-4509</b>

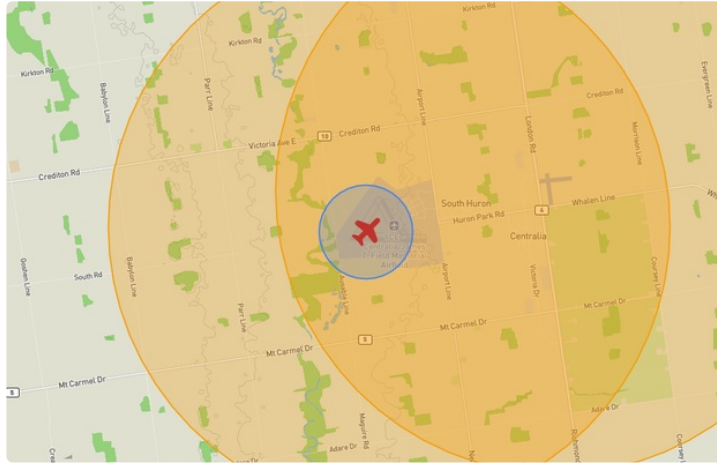
## REPORT CONTENTS

Site Survey • Obstacles (if available) • Nearby Aerodromes • Canadian Aviation Regulations • GFA • Aerodrome Supplements • METAR & TAF • NOTAMs • CFS





# Flight Map & MODEL Details

MISSION LOCATION SURVEY

## FLIGHT AREA MAP



## MISSION LOCATION DETAILS

ROLE	LATITUDE	LONGITUDE
 MODEL	43° 17' 4.67" N 43.285	81° 30' 42.38" W -81.512
 Pilot		
 Payload Op.		
 Observer		

# Airspace Classification

MISSION LOCATION SURVEY

## AIRSPACE MAP



## OVERLYING AIRSPACES

Class	Name	Floor	Ceiling
E	London, ON [TA]	700AGL	18000MSL
E	Southern Ontario Low Level Control Area b) [CAE]	6500MSL	18000MSL
F	CYA529 (P) GRAND BEND, ON	SFC	12500MSL

## NEAREST AERODROMES & DISTANCE FROM OPERATION

CENTRALIA (ESSERY FIELD) (CES5 - AERODROME - Reg)	Lat: 43.292	Long: -81.465	3.85KM	2.079NM	E
JAMES T. FIELD MEMORIAL (CYCE - AERODROME - Reg)	Lat: 43.286	Long: -81.506	0.47KM	0.254NM	E
EXETER (CSX7 - AERODROME - Reg)	Lat: 43.377	Long: -81.504	10.314KM	5.569NM	N

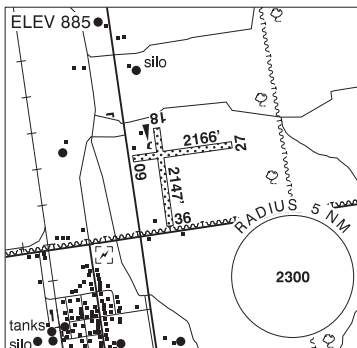
ONTARIO

AERODROME / FACILITY DIRECTORY

**CENTRALIA (ESSERY FIELD) ON**

**CES5**

<b>REF</b>	N43 17 32 W81 27 56 Adj NE 9°W (2016) UTC-5(4) Elev 885' A5000
<b>OPR</b>	Rob Essery 519-228-6228 or 519-878-6993 Reg PPR
<b>PF</b>	B-1 C-2,3,4,5,6
<b>FLT PLN</b>	
<b>FIC</b>	London 866-WXBRIEF (Toll free within Canada) or 866-541-4104 (Toll free within Canada & USA)
<b>WX</b>	WxCam
<b>RWY DATA</b>	Rwy 09(091°)/27(271°) 2166x65 GRASS Rwy 18(181°)/36(001°) 2147x66 GRASS
<b>RCR</b>	Opr No win maint
<b>COMM</b>	
<b>ATF</b>	tfc 122.8 5NM centered on Centralia / James T. Field Memorial A/D 1.8NM W 3800ASL
<b>PRO</b>	Right hand circuits on Rwy 27 & 36 (CAR 602.96).
<b>CAUTION</b>	P-lines on apch to Rwy 09, 27 & 36. Ocsf farm machinery in vic of rwy's.



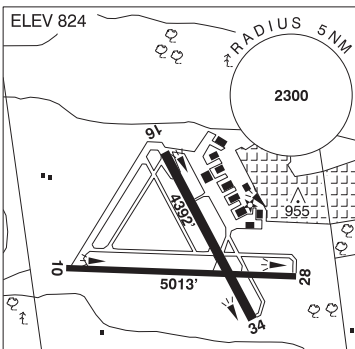
ONTARIO

AERODROME / FACILITY DIRECTORY

**CENTRALIA / JAMES T. FIELD MEMORIAL ON**

**CYCE**

<b>REF</b>	N43 17 09 W81 30 23 1.6W 9°W (2013) UTC-5(4) Elev 824' A5000 LO6 HI5 CAP
<b>OPR</b>	New United Goderich Inc. 519-228-6052 (1300-2130Z± Mon-Fri) O/T 226-378-7422 Reg
<b>PF</b>	B-1 C-2,3,4,5,6
<b>CUST</b>	AOE/CAN
<b>FLT PLN</b>	
<b>FIC</b>	London 866-WXBRIEF (Toll free within Canada) or 866-541-4104 (Toll free within Canada & USA)
<b>WX</b>	WxCam



<b>SERVICES</b>	
<b>FUEL</b>	JA-1
<b>OIL</b>	W100, 15W50, 20W50, Mobil Jet II & 254, Turbo Oil 2380
<b>S</b>	2,3,4,5
<b>RWY DATA</b>	Rwy 10(101°)/28(281°) 5013x100 ASPH Rwy 10 up 0.52% AGN IIIA Rwy 16(161°)/34(341°) 4392x150 ASPH Clsd Nov 1-Mar 31 O/T clsd 0100-1300Z±
<b>RCR</b>	Opr 13-23Z± Mon-Fri Snow removal may be delayed 24 hr. Rwy 16/34 no win maint.
<b>LIGHTING</b>	10-(TE ME), 28-(TE ME) ARCAL-122.8 type K
<b>COMM</b>	
<b>ATF</b>	UNICOM ltd hrs O/T tfc 122.8 5NM 3800 ASL
<b>NAV</b>	
<b>VOR/DME</b>	LONDON YXU 117.2 Ch 119 N43 02 16 W81 08 56 (920')
<b>CAUTION</b>	Wind turbines to 1287 ASL W of A/D. Water twr 221 AGL aprx 0.4NM E of Thld 16. Glider activity Apr-May & Sep-Oct. Sports car and rdo ctl acft activity May-Sep.

**ONTARIO**

**AERODROME / FACILITY DIRECTORY**

**SEXSMITH / EXETER ON**

**CSX7**

<b>REF</b>	N43 22 38 W81 30 15 1NW 9°W UTC-5(4) Elev 856' A5000
<b>OPR</b>	Sexsmith Pilots Ltd 519-237-3154 or ctc David Frayne 519-630-3443 or Ross Alexander 519-670-5857 Reg
<b>PF</b>	B-1 C-2,3,4,5,6
<b>FLT PLN</b>	<b>FIC</b> London 866-WXBRIEF (Toll free within Canada) or 866-541-4104 (Toll free within Canada & USA)
<b>SERVICES</b>	<b>FUEL</b> 100LL PN <b>S</b> 4,5,6
<b>RWY DATA</b>	Rwy 09/27 3100x90 GRASS/SNOW Thld rwy 09 displ 550'
<b>RCR</b>	Opr Ltd win maint, soft when wet and spring thaw, call prior
<b>COMM</b>	<b>ATF</b> 123.2 5NM 3900 ASL
<b>CAUTION</b>	Marked wires and poles thld Rwy 09. CYCE 5NM S 122.8.

