
FLIGHT PLAN & SITE SURVEY

N 111-5620 CLUB AEROMODELISME MARS INC.- CLUB
MARS (111) FERME JANSON L'Assomption

May 22, 2026



IMPORTANT NOTICE

Please ensure you have received all required authorizations prior to flight. This Site Survey was created using RPAS Wilco. The user accepts all responsibility for the accuracy of the information.

Terms & Conditions: rpaswilco.com/#tnc

Mission Information

N 111-5620 CLUB AEROMODELISME MARS INC.- CLUB MARS (111) FERME JANSON L'ASSOMPTION

FLIGHT DETAILS

Reference No:	MAAC-111-5620
Project Name:	CLUB AEROMODELISME MARS INC.
Pilot Name:	MAAC
Pilot Certificate:	
Mission Type:	VLOS
Flight Start:	May 22, 2026 10:43 PM
Flight End:	May 22, 2026 11:43 PM

LOCATION DETAILS

Flight Address:	CLUB MARS (111) FERME JANSON L'Assomption
Latitude:	45° 53' 42.00" N (45.895)
Longitude:	73° 22' 45.10" W (-73.379)
Field Elevation:	39 ft MSL
Altitude / Radius:	400 ft / 926 m (0.5 nm)
Classification:	UNCONTROLLED
FIR / Contact:	CZUL / 514-633-3365

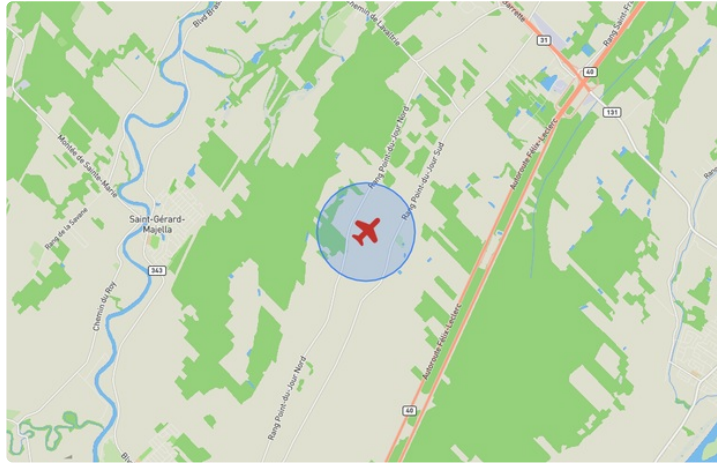
REPORT CONTENTS

Site Survey • Obstacles (if available) • Nearby Aerodromes • Canadian Aviation Regulations • GFA • Aerodrome Supplements • METAR & TAF • NOTAMs • CFS





Flight Map & MODEL Details

MISSION LOCATION SURVEY

FLIGHT AREA MAP



MISSION LOCATION DETAILS

ROLE	LATITUDE	LONGITUDE
 MODEL	45° 53' 42.00" N 45.895	73° 22' 45.10" W -73.379
 Pilot		
 Payload Op.		
 Observer		

Airspace Classification

MISSION LOCATION SURVEY

AIRSPACE MAP



OVERLYING AIRSPACES

Class	Name	Floor	Ceiling
C	Montréal, QC f) [TCA]	5000MSL	12500MSL
F	CYA633 (P) JOLIETTE, QC	12500MSL	13500MSL
F	CYA645 (P) ST-ESPRIT, QC	12500MSL	16000MSL
F	CYA632 (P) JOLIETTE, QC	SFC	12500MSL
F	CYR625 JOLIETTE, QC	SFC	725MSL
E	3.5.2-4 [CAE]	2000AGL	18000MSL
E	T693 Fixed RNAV Route	2200AGL	18000MSL
F	CYA644 (P) ST-ESPRIT, QC	SFC	12500MSL
C	Montréal, QC d) [TCA]	2000MSL	3000MSL
C	Montréal, QC e) [TCA]	3000AGL	5000MSL
E	T662 Fixed RNAV Route	2200AGL	18000MSL
E	3.5.2-5 [CAE]	6000AGL	18000MSL
E	T616 Fixed RNAV Route	2200AGL	18000MSL
E	T781 Fixed RNAV Route	2200AGL	18000MSL

NEAREST AERODROMES & DISTANCE FROM OPERATION

ST-THOMAS (CJO2 - AERODROME - Reg)	Lat: 46.007	Long: -73.382	12.45KM	6.722NM	N
JOLIETTE (CSG3 - AERODROME - Reg)	Lat: 46.045	Long: -73.502	19.151KM	10.341NM	NW
ST-ESPRIT (CES2 - AERODROME - Reg)	Lat: 45.911	Long: -73.672	22.768KM	12.294NM	W

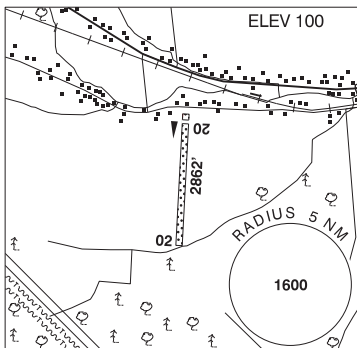
QUEBEC

AERODROME / FACILITY DIRECTORY

JOLIETTE / ST-THOMAS QC

CJO2

REF	N46 00 26 W73 22 58 1.5ESE 15°W (2016) UTC-5(4) Elev 100' VTA A5002
OPR	Robert Côté 450-757-0685 Reg PPR
PF	C-1,2,3,4,5,6
FLT PLN	(bil)
FIC	Québec 866-GOMÉTÉO or 866-WXBRIEF (Toll free within Canada) or 866-541-4105 (Toll free within Canada & USA)
ACC	Montréal 800-633-1353
SERVICES	
S	7
RWY DATA	Rwy 02(018°)/20(198°) 2862x40 GRASS Thld 20 displ 129'
RCR	Opr No win maint.
COMM	
ATF	tfc 123.5 5NM 3100 ASL
CAUTION	Ditch along each side of rwy. Ltd graded area. Unmarked p-line 40 AGL, 200' Thld 20. A/D Joliette (CSG3) 5.5NM NW tfc 123.5.



QUEBEC

AERODROME / FACILITY DIRECTORY

JOLIETTE QC

CSG3

REF	N46 02 41 W73 30 06 2.2NW 15°W (2014) UTC-5(4) Elev 225' VTA A5002 LO6 LO7 LO8	
OPR	Aéroclub de Joliette Inc 450-759-6252 Reg	
PF	A-1 C-2,3,4,5,6	
FLT PLN	(bil)	
FIC	Québec 866-GOMÉTÉO or 866-WXBRIEF (Toll free within Canada) or 866-541-4105 (Toll free within Canada & USA)	
ACC	Montréal 800-633-1353	
SERVICES		
FUEL	100LL, JA-1 PN	
S	1,4,5,6	
RWY DATA	Rwy 15(150°)/33(330°) 3109x75 ASPH	
TWY	Twy A rstd to acct wingspans less than 49'	
RCR	Opr Ltd win maint	
LIGHTING	15-(TE ME), 33-(TE ME) ARCAL-123.5 type J	
COMM		
ATF	tfc 123.5 5NM 3300 ASL	
PRO	Rgt hand circuits Rwy 15 (CAR 602.96). Grass/snow tkof/lbg area 1500x35 adj NE Rwy 15/33 btwn Twys B and C.	
CAUTION	A/D Lourdes-de-Joliette 4.5NM NE, tfc 123.5. Possibility of NORDO ultra-light tfc in the circuit. Two lgtd twrs 512 ASL (253 AGL) 1NM NE of A/D. P-line 40 AGL aprx 1320' Thld 15.	

QUEBEC

AERODROME / FACILITY DIRECTORY

ST-ESPRIT QC

CES2

REF	N45 54 41 W73 40 21 Adj NNW 14°W (2024) UTC-5(4) Elev 192' VTA A5002	
OPR	Parachute Montréal Rive Nord & Rive Sud 450-577-1862, 450-602-8981 Reg PPR	
PF	C-1	
FLT PLN	(bil)	
FIC	Québec 866-GOMÉTÉO or 866-WXBRIEF (Toll free within Canada) or 866-541-4105 (Toll free within Canada & USA)	
RWY DATA	Rwy 02/20 3000x75 GRASS	
RCR	Opr No win maint Nov-Mar	
COMM		
ATF	tfc 123.2 5NM BLW 2500 ASL	
A/G	129.85	
PRO	Itinerant acft not auth.	
CAUTION	Parachuting activity Mar-Nov to BLW 18,000 ASL. P-line and barn 30 AGL 300' S of Thld 02. Antenna 500 ASL 1.4NM SSE A/D. Possibility of wildlife in vic of rwy.	