

---

# FLIGHT PLAN & SITE SURVEY

---

G 9007-5741 Zone G Ottawa Valley- PFS - Jacob Isotalo Bath  
Public School

May 22, 2026



## IMPORTANT NOTICE

Please ensure you have received all required authorizations prior to flight. This Site Survey was created using RPAS Wilco. The user accepts all responsibility for the accuracy of the information.

Terms & Conditions: [rpaswilco.com/#tnc](https://rpaswilco.com/#tnc)

# Mission Information

G 9007-5741 ZONE G OTTAWA VALLEY- PFS - JACOB ISOTALO BATH PUBLIC SCHOOL

## FLIGHT DETAILS

Reference No:	<b>MAAC-9007-5741</b>
Project Name:	<b>Zone G Ottawa Valley</b>
Pilot Name:	<b>MAAC</b>
Pilot Certificate:	
Mission Type:	<b>VLOS</b>
Flight Start:	<b>May 22, 2026 10:45 PM</b>
Flight End:	<b>May 22, 2026 11:45 PM</b>

## LOCATION DETAILS

Flight Address:	<b>PFS - Jacob Isotalo Bath Public School</b>
Latitude:	<b>44° 11' 13.20" N ( 44.187 )</b>
Longitude:	<b>76° 46' 48.00" W ( -76.78 )</b>
Field Elevation:	<b>269 ft MSL</b>
Altitude / Radius:	<b>400 ft / 926 m ( 0.5 nm )</b>
Classification:	<b>UNCONTROLLED</b>
FIR / Contact:	<b>CZYZ / 905-676-4509</b>

## REPORT CONTENTS

Site Survey • Obstacles (if available) • Nearby Aerodromes • Canadian Aviation Regulations • GFA • Aerodrome Supplements • METAR & TAF • NOTAMs • CFS





# Flight Map & MODEL Details

MISSION LOCATION SURVEY

## FLIGHT AREA MAP



## MISSION LOCATION DETAILS

ROLE	LATITUDE	LONGITUDE
 MODEL	44° 11' 13.20" N 44.187	76° 46' 48.00" W -76.78
 Pilot		
 Payload Op.		
 Observer		

# Airspace Classification

MISSION LOCATION SURVEY

## AIRSPACE MAP



## OVERLYING AIRSPACES

Class	Name	Floor	Ceiling
E	Kingston, ON [TA]	700AGL	18000MSL
B	Southern Ontario Low Level Control Area e) [CAE]	17000MSL	18000MSL
E	Trenton, ON d) [TCA]	700AGL	17000MSL
F	CYR505 MILLHAVEN, ON (Bath, ON)	SFC	1300MSL
E	Kingston, ON [CZ]	SFC	3000GND
E	Southern Ontario Low Level Control Area d) [CAE]	6500MSL	18000MSL
E	Trenton, ON e) [TCA]	2200AGL	17000MSL
E	Southern Ontario Low Level Control Area a) [CAE]	2500MSL	6500MSL
F	CYR507 COLLINS BAY, ON (Kingston, ON)	SFC	520MSL

## NEAREST AERODROMES & DISTANCE FROM OPERATION

KINGSTON (CYGK - AERODROME - Cert)	Lat: 44.226	Long: -76.597	15.247KM	8.233NM	E
CAMDEN EAST (CCE6 - AERODROME - Reg)	Lat: 44.326	Long: -76.793	15.47KM	8.353NM	N
NEWBURGH (CNB6 - AERODROME - Reg)	Lat: 44.355	Long: -76.854	19.592KM	10.579NM	N

## ONTARIO

## AERODROME / FACILITY DIRECTORY

## KINGSTON ON

CYGK

<b>REF</b>	N44 13 35 W76 35 48 4.3W 13°W UTC-5(4) Elev 303' A5000 LO6 LO7 HI5 CAP	
<b>OPR</b>	City of Kingston 613-546-4291 11-03Z† Mon-Fri, 13-21Z† Sat-Sun Apr 1-Nov 30; 10-04Z† Mon-Fri, 13-21Z† Sat-Sun Dec 1-Mar 31 O/T PN Cert	
<b>PF</b>	B-1,2 C-3,4,5,6	
<b>CUST</b>	AOE/30 888-226-7277 14-21Z† Mon-Fri exc hols	
<b>FLT PLN</b>		
<b>FIG</b>	London 866-WXBRIEF (Toll free within Canada) or 866-541-4104 (Toll free within Canada & USA)	
<b>WX</b>	METAR 11-04Z† O/T LWIS TAF 13-04Z†; issue times: 13, 20, 02Z (DT 12, 14, 20Z).	
<b>SERVICES</b>		
<b>FUEL</b>	100LL, JA-1 (FSII avbl)	
<b>OIL</b>	65, 80, 100, 120	
<b>S</b>	1,2,3,4,5	
<b>SUP FL</b>	D-Ice	
<b>JASU</b>	CE15	
<b>PVT ADV</b>	Central Airways Ltd (World Fuel Services) 123.35 613-389-9300 11-02Z† Mon-Fri, 12-02Z† Sat-Sun O/T call out chg. Kingston Flying Club 122.8 13-21Z† O/T PN 613-389-0954.	
<b>MIL CON</b>	Central Airways Ltd (World Fuel Services) 613-389-9300	
<b>RWY DATA</b>	Rwy 01(009°)/19(189°) 6001x100 ASPH Thld 01 displ 379'. Thld 19 displ 1001' Rwy 07(066°)/25(246°) 3909x100 ASPH RESA: 01/19 492'	
<b>RWY CERT</b>	Rwy 01/19 AGN IIIA Rwy 07/25 AGN IIIA	
<b>APRON</b>	Prkg area E of main apron rstd to acft less than 12,500 GTOW.	
<b>RCR</b>	FSS CRFI/RSC Ltd win maint hrs Mon-Fri exc hols O/T 3 hrs PN. Fees will be levied PCN	
<b>LIGHTING</b>	01-AS(TE HI) P2, 19-AW AS(TE HI) P2, 07-(TE ME) AP, 25-(TE ME) AP ARCAL-122.5 type K when FSS clsd	
<b>COMM</b>		
<b>RADIO</b>	122.5 PTC avbl (V) 1115-0400Z† (emerg only 613-389-7558)	
<b>RCO</b>	London rdo 123.55 (FISE) 126.7 (bcst)	
<b>ATIS</b>	135.55 1115-0400Z†	
<b>MF</b>	rdo 122.5 1115-0400Z† 5NM 3300 ASL (CAR 602.98)	
<b>ATF</b>	tfc 122.5 0400-1115Z† 5NM 3300 ASL	
<b>NAV</b>		
<b>ILS</b>	IGK 111.3 (Rwy 19)	
<b>PRO</b>	Due to rwy slope on 01/19 acft on rwy ends may not be vis to pilots at opposite ends of rwy. VFR tfc outside CZ watch for IFR practice apch acft oprg in vic of Rwy 01/19 extended ctr lines.	
<b>CAUTION</b>	Crane 106 AGL (355 ASL) 0.5NM N thld Rwy 19 cont days Apr-Dec. Wildlife frequently on rwys. Blasting ops aprx 4NM N of A/D to 705 ASL.	



## ONTARIO

AERODROME / FACILITY DIRECTORY

**KINGSTON VFR TERMINAL PROCEDURES CHART (Cont'd)**

<b>NAME</b>	<b>IDENT</b>	<b>LAT/LONG</b>
401 - CAT RIVER	VCATR	N44° 16' 45" W076° 27' 00"
BATH GENERATING STATION	VCBTH	N44° 08' 30" W076° 50' 45"
FORT HENRY	VCFHN	N44° 14' 00" W076° 27' 30"
MARYSVILLE	VCMRV	N44° 11' 30" W076° 26' 30"
NAPANEE	VCNAP	N44° 15' 00" W076° 57' 12"
ODESSA	VCODS	N44° 16' 45" W076° 43' 00"
STELLA	VCSTL	N44° 10' 12" W076° 42' 00"
SYDENHAM	VCSDN	N44° 24' 30" W076° 35' 45"

## ONTARIO

## AERODROME / FACILITY DIRECTORY

## CAMDEN EAST ON

CCE6

<b>REF</b>	N44 19 33 W76 47 33 1.5SE 13°W UTC-5(4) Elev 525' A5000	
<b>OPR</b>	Art Ottenhof 613-386-1971 Reg	
<b>PF</b>	B-1 C-2,3,5 D-4,6	
<b>FLT PLN</b>	<b>FIC</b> London 866-WXBRIEF (Toll free within Canada) or 866-541-4104 (Toll free within Canada & USA)	
<b>RWY DATA</b>	Rwy 18(177°)/36(357°) 1500x80 GRASS Rwy 36 slopes down Rwy 06(060°)/24(240°) 1200x60 GRASS	
<b>RCR</b>	Opr No win maint. Rwy soft in spring	
<b>COMM</b>	<b>ATF</b> tfc 123.2 5NM 3600 ASL	
<b>CAUTION</b>	Trees 600' E Thld 24 aprx 50 AGL. Trees 600' S Thld 36 aprx 30 AGL. Trees 500' W Thld 06 aprx 25 AGL. Trees 60' N Thld 18 aprx 40 AGL. Marked P-lines 328' N Thld 18 aprx 50 AGL. Ponds on either side of Rwy 18-36 aprx mid-field. Wildlife may be present. Rdo ctl acct blw 500 AGL aprx 0.5NM NE of A/D. Acft hg 200' S of Thld 36 on W side.	

**ONTARIO**

**AERODROME / FACILITY DIRECTORY**

**NEWBURGH ON**

**CNB6**

<b>REF</b>	N44 21 18 W76 51 15 1.9NE 12°W (2022) UTC-5(4) Elev 500' A5000
<b>OPR</b>	David Clapp 613-545-5061 Reg PPR
<b>PF</b>	C-2 D-4,5,6
<b>FLT PLN</b>	
<b>FIC</b>	London 866-WXBRIEF (Toll free within Canada) or 866-541-4104 (Toll free within Canada & USA)
<b>RWY DATA</b>	Rwy 06/24 1700x60 GRASS
<b>RCR</b>	Opr No win maint
<b>COMM</b>	
<b>ATF</b>	tfc 123.2 5NM 3500 ASL
<b>CAUTION</b>	Active tng area in vic, monitor 126.7. Unlighted twr 850 ASL (338 AGL) 1.3NM NE of A/D.

