
FLIGHT PLAN & SITE SURVEY

A 727-4793 WAINWRIGHT AEROMODELLING CLUB-
WAINWRIGHT AEROMDELLERS AIR FIELD

May 22, 2026



IMPORTANT NOTICE

Please ensure you have received all required authorizations prior to flight. This Site Survey was created using RPAS Wilco. The user accepts all responsibility for the accuracy of the information.

Terms & Conditions: rpaswilco.com/#tnc

Mission Information

A 727-4793 WAINWRIGHT AEROMODELLING CLUB- WAINWRIGHT AEROMDELLERS AIR FIELD

FLIGHT DETAILS

Reference No:	MAAC-727-4793
Project Name:	WAINWRIGHT AEROMODELLING CLUB
Pilot Name:	MAAC
Pilot Certificate:	
Mission Type:	VLOS
Flight Start:	May 22, 2026 08:47 PM
Flight End:	May 22, 2026 09:47 PM

LOCATION DETAILS

Flight Address:	WAINWRIGHT AEROMDELLERS AIR FIELD
Latitude:	52° 49' 48.00" N (52.83)
Longitude:	110° 52' 28.56" W (-110.875)
Field Elevation:	2218 ft MSL
Altitude / Radius:	400 ft / 926 m (0.5 nm)
Classification:	UNCONTROLLED
FIR / Contact:	CZEG / 780-890-8397

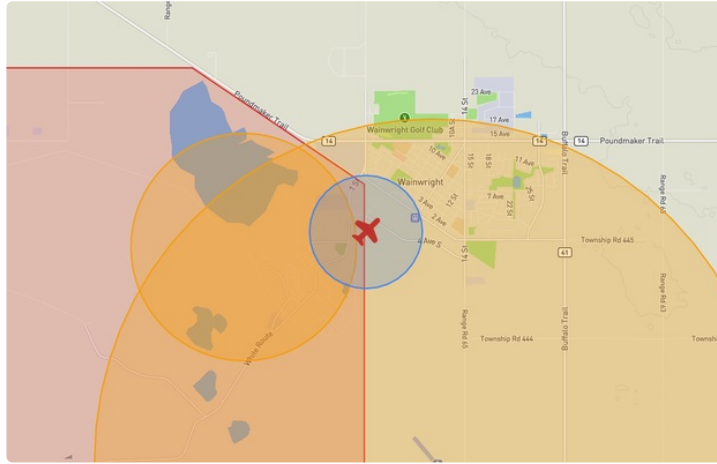
REPORT CONTENTS

Site Survey • Obstacles (if available) • Nearby Aerodromes • Canadian Aviation Regulations • GFA • Aerodrome Supplements • METAR & TAF • NOTAMs • CFS





Flight Map & MODEL Details

MISSION LOCATION SURVEY

FLIGHT AREA MAP



MISSION LOCATION DETAILS

ROLE	LATITUDE	LONGITUDE
 MODEL	52° 49' 48.00" N 52.83	110° 52' 28.56" W -110.875
 Pilot		
 Payload Op.		
 Observer		

Airspace Classification

MISSION LOCATION SURVEY

AIRSPACE MAP



OVERLYING AIRSPACES

Class	Name	Floor	Ceiling
E	T755 Fixed RNAV Route	2200AGL	18000MSL
F	CYR203 CAMP WAINWRIGHT, AB	SFC	17000MSL
E	T682 Fixed RNAV Route	2200AGL	18000MSL

NEAREST AERODROMES & DISTANCE FROM OPERATION

WAINWRIGHT (CYWV - AERODROME - Reg)	Lat: 52.796	Long: -110.858	3.894KM	2.103NM	S
CAMP WAINWRIGHT FIELD (CFF7 - HELIPORT - DND)	Lat: 52.828	Long: -110.904	2.02KM	1.091NM	W
WAINWRIGHT (FIELD 21) (CYWN - AERODROME - DND)	Lat: 52.831	Long: -111.101	15.218KM	8.217NM	W

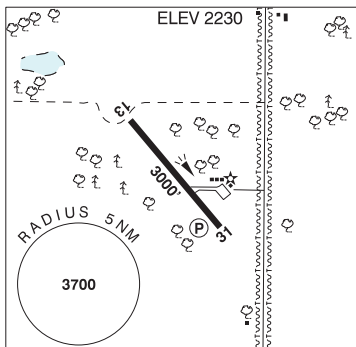
ALBERTA

AERODROME / FACILITY DIRECTORY

WAINWRIGHT AB

CYWW

REF	N52 47 48 W110 51 31 1.7S 13°E (2016) UTC-7(6) Elev 2230' A5015 LO2 HI3 CAP
OPR	Town 780-842-3381 O/T 780-842-2564 Reg
PF	A-1,2 C-2,3,4,5,6
FLT PLN	
FIC	Edmonton 866-WXBRIEF (Toll free within Canada) or 866-541-4102 (Toll free within Canada & USA)
ACC	Edmonton IFR 888-358-7526
RWY DATA	Rwy 13(127°)/31(307°) 3000x75 ASPH/SNOW AGN IIIA
RCR	Opr Ltd maint, snow may be plowed or compacted.
LIGHTING	13-(TE ME), 31-(TE ME) P1 ARCAL-122.8 type K
COMM	
ATF	O/T tfc 122.8 5NM 5300 ASL
PRO	Rgt hand circuits Rwy 31 (CAR 602.96).



ALBERTA

AERODROME / FACILITY DIRECTORY

WAINWRIGHT / CAMP WAINWRIGHT FIELD AB (Heli)

CFF7

REF	N52 49 41 W110 54 16 Adj NW 14°E (2013) UTC-7(6) Elev 2170' A5015	
OPR	DND 780-842-1363 Ext 1610 CSN 319-530-1610 Mil PPR	
PF	C-1,2,3,4,5	
FLT PLN	FIC Edmonton 866-WXBRIEF (Toll free within Canada) or 866-541-4102 (Toll free within Canada & USA) ACC Edmonton IFR 888-358-7526	
HELI DATA	FATO 4000x100 GRASS/SNOW PAD 132x100 concrete.	
RCR	Opr	
COMM	MIL Range ctl 49.9 FM 122.8 229.8 780-842-1363 Ext 1610, CSN 319-530-1610	
PRO	Lctd within CYR 203, cont instv jet, transport & heli tfc & live firing surface to 17,000 ASL without advanced ntc. Avoid overflight of CFB Wainwright	
CAUTION	P-Line along road S of heli. Extv bird activity in vic of heli. FATO area is soft/rutted with numerous obstacles. Rappel twr aprx 100' high loc 1000' SE of pad on apch.	

ALBERTA

AERODROME / FACILITY DIRECTORY

WAINWRIGHT / WAINWRIGHT (FIELD 21) AB

CYWN

REF	N52 49 51 W111 06 04 9W 13°E (2022) UTC-7(6) Elev 2260' A5015 LO2 HI3	
OPR	DND 780-842-1363 ext 1610 CSN 319-530-1610 Mil PPR	
PF	D-1,2,3,4,5	
FLT PLN		
FIC	Edmonton 866-WXBRIEF (Toll free within Canada) or 866-541-4102 (Toll free within Canada & USA)	
ACC	Edmonton IFR 888-358-7526	
RWY DATA	Rwy 12(119°)/30(299°) 7349X82 ASPH	
RCR	Opr Ltd win maint. Rwy 12/30 PCN 39/F/D/W/T	
LIGHTING	12-(TE ME), 30-(TE ME)	
COMM		
MIL	Range ctl 49.9 FM 122.8 229.8 780-842-1363 ext 1610, CSN 319-530-1610	
PRO	Rgt hand circuits Rwy 12 (CAR 602.96). Lctd within CYR 203, cont intsv jet, transport & heli tfc & live firing surface to 17,000 ASL without advanced ntc.	