
FLIGHT PLAN & SITE SURVEY

A 764-4816 SEXSMITH SKY RAIDERS RC CLUB- SEXSMITH
SKY RAIDERS RC CLUB

May 22, 2026



IMPORTANT NOTICE

Please ensure you have received all required authorizations prior to flight. This Site Survey was created using RPAS Wilco. The user accepts all responsibility for the accuracy of the information.

Terms & Conditions: rpswilco.com/#tnc

Mission Information

A 764-4816 SEXSMITH SKY RAIDERS RC CLUB- SEXSMITH SKY RAIDERS RC CLUB

FLIGHT DETAILS

Reference No:	MAAC-764-4816
Project Name:	SEXSMITH SKY RAIDERS RC CLUB
Pilot Name:	MAAC
Pilot Certificate:	
Mission Type:	VLOS
Flight Start:	May 22, 2026 08:47 PM
Flight End:	May 22, 2026 09:47 PM

LOCATION DETAILS

Flight Address:	SEXSMITH SKY RAIDERS RC CLUB
Latitude:	55° 21' 12.10" N (55.353)
Longitude:	118° 48' 19.80" W (-118.805)
Field Elevation:	2398 ft MSL
Altitude / Radius:	400 ft / 926 m (0.5 nm)
Classification:	UNCONTROLLED
FIR / Contact:	CZEG / 780-890-8397

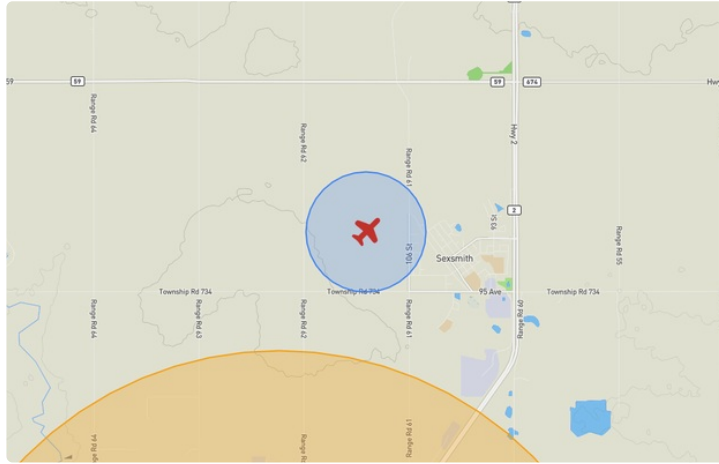
REPORT CONTENTS

Site Survey • Obstacles (if available) • Nearby Aerodromes • Canadian Aviation Regulations • GFA • Aerodrome Supplements • METAR & TAF • NOTAMs • CFS





Flight Map & MODEL Details

MISSION LOCATION SURVEY

FLIGHT AREA MAP



MISSION LOCATION DETAILS

ROLE	LATITUDE	LONGITUDE
 MODEL	55° 21' 12.10" N 55.353	118° 48' 19.80" W -118.805
 Pilot		
 Payload Op.		
 Observer		

Airspace Classification

MISSION LOCATION SURVEY

AIRSPACE MAP



OVERLYING AIRSPACES

Class	Name	Floor	Ceiling
E	Grande Prairie, AB b) [CAE]	7700MSL	12500MSL
E	Grande Prairie, AB [CZ]	SFC	3000GND
E	Grande Prairie, AB [TA]	700AGL	18000MSL
E	Edmonton, AB c) [CAE]	6700MSL	12500MSL
E	Grande Prairie, AB a) [CAE]	2200AGL	18000MSL
E	V349 VHF/UHF Airway	2200AGL	18000MSL
E	T980 Fixed RNAV Route	2200AGL	18000MSL
E	Edmonton, AB b) [CAE]	5700MSL	12500MSL
E	V301 VHF/UHF Airway	2200AGL	18000MSL
E	V326 VHF/UHF Airway	2200AGL	18000MSL
E	V329 VHF/UHF Airway	2200AGL	18000MSL
B	Edmonton, AB a) [CAE]	12500MSL	18000MSL

NEAREST AERODROMES & DISTANCE FROM OPERATION

MEYER'S AIRSTRIP (CMY3 - AERODROME - Reg)	Lat: 55.287	Long: -118.827	7.536KM	4.069NM	S
GRANDE PRAIRIE (CYQU - AERODROME - Cert)	Lat: 55.182	Long: -118.887	19.777KM	10.679NM	S
GRANDE PRAIRIE (REGIONAL HOSP) (CGP4 - HELIPORT - Cert)	Lat: 55.18	Long: -118.824	19.343KM	10.444NM	S

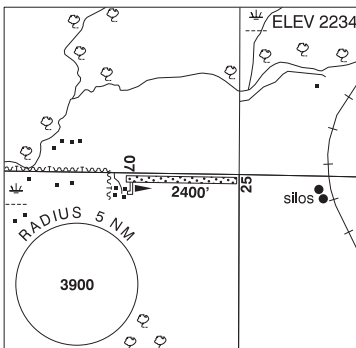
ALBERTA

AERODROME / FACILITY DIRECTORY

CLAIRMONT / MEYER'S AIRSTRIP AB

CMY3

REF	N55 17 12 W118 49 36 2.9NW 17°E (2021) UTC-7(6) Elev 2234' A5014
OPR	Arnie & Susan Meyer 780-832-9750, 780-567-2495 Reg PPR
FLT PLN	FIC Edmonton 866-WXBRIEF (Toll free within Canada) or 866-541-4102 (Toll free within Canada & USA)
RWY DATA	Rwy 07/25 2400x60 GRASS
RCR	Opr No win maint
COMM	ATF tfc 123.2 5NM 5300 ASL excluding Grande Prairie CZ



CAUTION Marked p-lines W of thld Rwy 07. Small trees 50' N of rwy ctr line. Obstacles and rising terrain to E 2337 ASL (103 AAE).

ALBERTA

AERODROME / FACILITY DIRECTORY

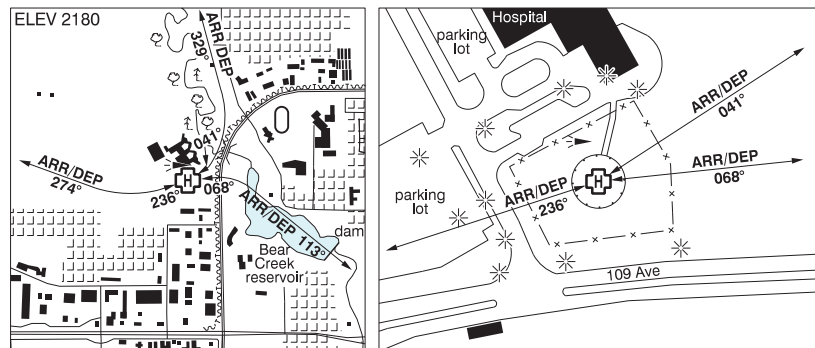
GRANDE PRAIRIE AB

CYQU

REF	N55 10 55 W118 53 14 3WNW 18°E (2013) UTC-7(6) Elev 2196' A5014 LO1 HI3 CAP	
OPR	Grande Prairie aprt comsn 780-539-5270 Cert Ldg fees	
PF	A-1,2,3,6 avbl 13-05Z± C-1,2,3,4,5,6	
FLT PLN		
FIG	Edmonton 866-WXBRIEF (Toll free within Canada) or 866-541-4102 (Toll free within Canada & USA)	
ACC WX	Edmonton IFR 888-358-7526 METAR H24. TAF H24, issue times: 01, 07, 13, 19Z.	
SERVICES		
FUEL	100LL, JA, JA-1(FSII avbl), JB, SP	
OIL	All	
S	1,2,3,4,5,6	
ARFF	DESIGNATED CAT 6 1200-0530± for sked pax flt that provide 30 day advance sked only. All other flt 3 hr PN, cost recovery.	
SUP FL	D & A - ice	
PVT ADV	Happy Gas 122.7 780-532-2878	
MIL CON	Happy Gas 780-532-2878	
RWY DATA	Rwy 12(117°)/30(297°) 8502x148 ASPH Thld 12 displ 400' Rwy 07(072°)/25(252°) 6200x200 ASPH Rwy 30 RVR 1200(1/4sm)	
RWY CERT	Rwy 12/30 AGN IV Rwy 07/25 AGN IV	
TWY	Twy D AGN II No vehicle ctl on all twys.	
APRON	ATB Apron: Aircraft parking stands with painted numbers require marshall in and push-back out. No exceptions. Heli not permitted on main apron. PPR pvt acft.	
RCR	Opr Win maint AMSCR/CRFI avbl 1200-0530± Nov 1-Mar 31 O/T 2hr PN call out chg. PCN	
LIGHTING	07-AO(TE ME) P2, 25-AO(TE ME) P2, 12-AS(TE HI) P2, 30-AN(TE HI) P2	
COMM		
RADIO	118.1 (V) (emerg only 780-539-5185)	
RCO	Edmonton rdo 123.475 (FISE) 126.7 (bcst)	
ATIS	128.6	
CLNC DEL	121.9 PTC avbl ltd hrs	
MF	rdo 118.1 5NM 5200 ASL (CAR 602.98)	
PAL	Edmonton Ctr 134.5	
NAV		
VOR/DME	YQU 113.1 Ch 78 N55 10 27 W119 01 46 (2500')	
DME	YGI 114.6 Ch 93 N55 10 30 W118 52 53 (2215')	
ILS	IQU 109.9 (Rwy 30)	
CAUTION	Acft to avoid overflying Flyingshot Lake aprx 2NM SSE Thld 30. Trumpeter Swan nesting area.	

GRANDE PRAIRIE (REGIONAL HOSP) AB (Heli)

CGP4



REF	N55 10 47 W118 49 27 Adj NW 16°E (2022) UTC-7(6) Elev 2180' A5014
OPR	Grande Prairie Regional Hosp 888-999-3770 Cert NVIS OPS AUTH PPR
PF	A-1,2,4,7,8 C-3,5,6
FLT PLN	
FIC	Edmonton 866-WXBRIEF (Toll free within Canada) or 866-541-4102 (Toll free within Canada & USA)
HELI DATA	FATO/TLOF 86' dia CONC Safety Area 115' dia Max heli overall length 57.4' (CAR 602.96)
RCR	Opr
LIGHTING	RW(ME) yellow LED
COMM	
MF	Grande Prairie rdo 118.1 5NM centered on Grande Prairie A/D 2.2NM WSW 5200 ASL (CAR 602.98)
PRO	Arr/dep curved 041° to 329° fr heli, slope 6% (H3), day/ngt use (CAR 602.96). Arr/dep curved 068° to 113° fr heli, slope 16% (H2), day/ngt use (CAR 602.96). Arr/dep curved 236° to 274° fr heli, slope 16% (H2), day/ngt use (CAR 602.96).
CAUTION	Marked and lgtd P-lines & street lamp posts on three sides of heli. Lgtd hosp bldg N of heli. Ext bird activity in vic of heli.