

---

# FLIGHT PLAN & SITE SURVEY

---

N 368-4900 CLUB MINI-AIR 2014- GYMNASE DU CEGEP  
THETFORD MINES

May 22, 2026



## IMPORTANT NOTICE

Please ensure you have received all required authorizations prior to flight. This Site Survey was created using RPAS Wilco. The user accepts all responsibility for the accuracy of the information.

Terms & Conditions: [rpswilco.com/#tnc](https://rpswilco.com/#tnc)

# Mission Information

N 368-4900 CLUB MINI-AIR 2014- GYMNASE DU CEGEP THETFORD MINES

## FLIGHT DETAILS

Reference No:	<b>MAAC-368-4900</b>
Project Name:	<b>CLUB MINI-AIR 2014</b>
Pilot Name:	<b>MAAC</b>
Pilot Certificate:	
Mission Type:	<b>VLOS</b>
Flight Start:	<b>May 22, 2026 10:48 PM</b>
Flight End:	<b>May 22, 2026 11:48 PM</b>

## LOCATION DETAILS

Flight Address:	<b>GYMNASE DU CEGEP THETFORD MINES</b>
Latitude:	<b>46° 5' 55.45" N ( 46.099 )</b>
Longitude:	<b>71° 19' 22.57" W ( -71.323 )</b>
Field Elevation:	<b>1106 ft MSL</b>
Altitude / Radius:	<b>400 ft / 926 m ( 0.5 nm )</b>
Classification:	<b>UNCONTROLLED</b>
FIR / Contact:	<b>CZUL / 514-633-3365</b>

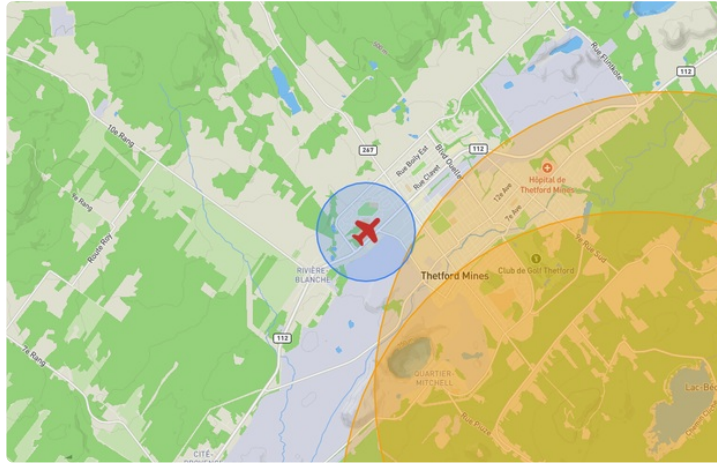
## REPORT CONTENTS

Site Survey • Obstacles (if available) • Nearby Aerodromes • Canadian Aviation Regulations • GFA • Aerodrome Supplements • METAR & TAF • NOTAMs • CFS





# Flight Map & MODEL Details

MISSION LOCATION SURVEY

## FLIGHT AREA MAP



## MISSION LOCATION DETAILS

ROLE	LATITUDE	LONGITUDE
 MODEL	46° 5' 55.45" N 46.099	71° 19' 22.57" W -71.323
 Pilot		
 Payload Op.		
 Observer		

# Airspace Classification

MISSION LOCATION SURVEY

## AIRSPACE MAP



## OVERLYING AIRSPACES

Class	Name	Floor	Ceiling
E	T662 Fixed RNAV Route	2200AGL	18000MSL
F	CYA619 (H) MONT GRAND MORNE, QC	SFC	5000MSL
E	Québec/Jean Lesage Intl, QC [TA]	2200AGL	18000MSL

## NEAREST AERODROMES & DISTANCE FROM OPERATION

LAC BECANCOUR (CLB4 - WATERDROME - Reg)	Lat: 46.072	Long: -71.249	6.427KM	3.47NM	SE
THETFORD MINES (CSM3 - AERODROME - Reg)	Lat: 46.052	Long: -71.257	7.264KM	3.922NM	SE
ST-FERDINAND (CSH5 - AERODROME - Reg)	Lat: 46.126	Long: -71.536	16.733KM	9.035NM	W

# CANADA WATER AERODROME SUPPLEMENT

Effective 0901Z 19 March 2026 to 0901Z 18 February 2027

B260 AERODROME/FACILITY DIRECTORY

## THETFORD MINES / LAC BÉCANCOUR QC

CLB4

<b>REF</b>	N46 04 20 W71 14 56 3SE 15°W (2024) UTC-5(4) Elev 1312' A5002	
<b>OPR</b>	François Genest 418-814-8328 Reg PPR	
<b>PF</b>	C-1,2,3,4,5,6,7,8	
<b>FLT PLN</b>	<b>FIG</b> Québec 866-GOMÉTÉO or 866-WXBRIEF (Toll free within Canada) or 866-541-4105 (Toll free within Canada & USA)	
<b>SERVICES</b>	Fees may be levied <b>S</b> 2,7	
<b>A/D DATA</b> <b>DOCKS</b>	Open water May-Nov, sand bottom. Dock avbl mid-May to mid-Oct. Depth 3' at dock. Max 2 acct at dock, PN.	
<b>COMM</b>	<b>ATF</b> UNICOM ltd hrs O/T tfc 122.8 5NM centred on Thetford Mines land A/D 1.3NM SSW 4500 ASL	
<b>PRO</b>	<b>Circuits:</b> Right hand circuits for tkof/lgd south-west bound (CARs 602.96 (3) c). <b>For Tkof to SW:</b> continue along the takeoff axis then turn right on a heading of 240°, parallel to the centerline of runway 06/24 at CSM3, before turning right into a crosswind to complete the circuit, and <b>For Ldg to NE:</b> established in the base leg, turn left on heading of 060°, parallel to the centerline of runway 06/24 at CSM3, before turning left on heading of approximately 230° toward the landing surface, as shown on the Thetford Mines / Lac Bécancour VTPC (CARs 602.96 (3) b).	
<b>CAUTION</b>	<b>Lake:</b> Shallow water W section of lake. <b>Wildlife:</b> Bird act May-Nov W section of lake. <b>Obstacle:</b> Twr 2075 ASL (300 AGL) 1NM W of water A/D.	

## THOMPSON MB

CKD6

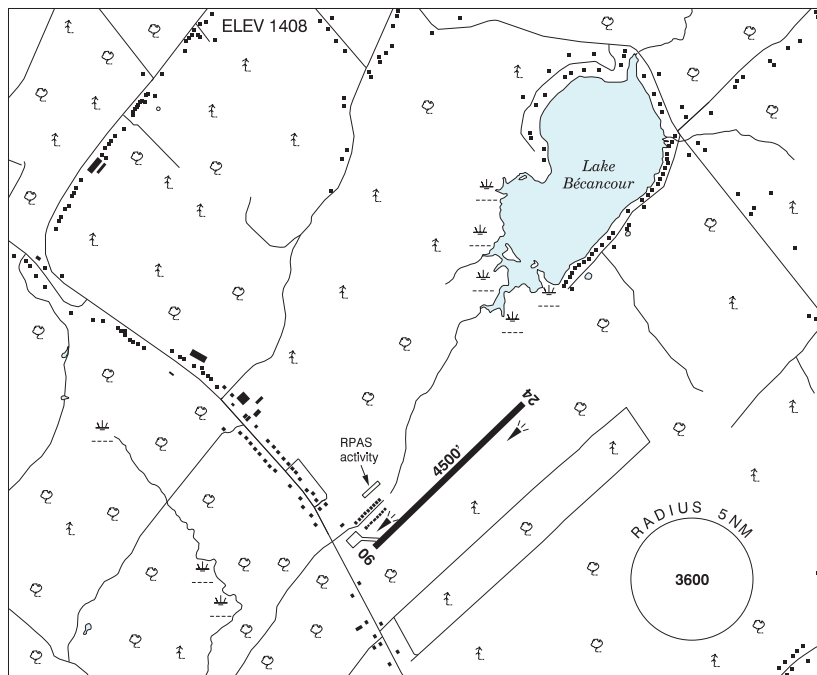
<b>REF</b>	N55 45 W97 50 Adj E 3°E (2013) UTC-6(5) Elev 596' A5016	
<b>OPR</b>	Wings Over Kississing 204-778-8225 Reg	
<b>PF</b>	B-1 C-2,3,4,5,6	
<b>FLT PLN</b>	<b>FIG</b> Pilots to open/close VFR flt plan with Edmonton rdo, FISE or by phone. Edmonton 866-WXBRIEF (Toll free within Canada) or 866-541-4102 (Toll free within Canada & USA)	
<b>SERVICES</b>	Call out chg may be levied for one or more svcs <b>S</b> 5 <b>PVT ADV</b> Shell (at land A/D) 122.95 204-677-2337	
<b>A/D DATA</b>	Open water mid May-mid Oct.	

## QUEBEC

## AERODROME / FACILITY DIRECTORY

## THETFORD MINES QC

CSM3



<b>REF</b>	N46 03 08 W71 15 27 3.5SE 16°W (2012) UTC-5(4) Elev 1408' A5002 LO6 LO8 CAP
<b>OPR</b>	Grondair Aviation 418-335-3121 Reg
<b>PF</b>	A-1,7,8 C-2,3,4,5,6
<b>FLT PLN</b>	(bil)
<b>FIG</b>	Québec 866-GOMÉTÉO or 866-WXBRIEF (Toll free within Canada) or 866-541-4105 (Toll free within Canada & USA)
<b>ACC</b>	Montréal 800-633-1353
<b>SERVICES</b>	14-22Z O/T Call out chg
<b>FUEL</b>	100LL, JA-1
<b>OIL</b>	W100, 15W50
<b>S</b>	4,6
<b>RWY DATA</b>	Rwy 06(062°)/24(242°) 4500x100 ASPH Rwy 06 down 0.49% AGN IIIA
<b>RCR</b>	Opr Ltd win maint
<b>LIGHTING</b>	06-(TE LO), 24-(TE LO) ARCAL-122.5 type J
<b>COMM</b>	
<b>ATF</b>	UNICOM ltd hrs O/T tfc 122.8 5NM 4500 ASL
<b>PRO</b>	Rgt hand circuits Rwy 06 (CAR 602.96).
<b>CAUTION</b>	<b>Circuit patterns:</b> Rwy 06 tfc ptn, twr 2075 ASL (300 AGL) 1.1NM NW of A/D. <b>Wildlife:</b> Fur farm aprx 9NM NNE of A/D Feb 1-Jun 15 (see TC AIM RAC 1.10.1). <b>NORDO:</b> Possible NORDO win maint equip on rwy. Seaplane ops Lake Bécancour 1.2NM NE May-Nov. RPAS ops N of hgs.

**QUEBEC**

AERODROME / FACILITY DIRECTORY

**ST-FERDINAND QC**

**CSH5**

<b>REF</b>	N46 07 35 W71 32 11 16°W (2015) UTC-5(4) Elev 1050' A5002
<b>OPR</b>	M. Langlois 819-552-2492 Reg
<b>PF</b>	C-1,2,3,4,5
<b>FLT PLN</b>	(bil) <b>FIC</b> Québec 866-GOMÉTÉO or 866-WXBRIEF (Toll free within Canada) or 866-541-4105 (Toll free within Canada & USA)
<b>SERVICES</b>	<b>S</b> 1,2,4,5,6
<b>RWY DATA</b>	Rwy 05(052°)/23(232°) 2879x75 GRASS/GRVL
<b>RCR</b>	Opr No win maint
<b>COMM</b>	(bil)
<b>ATF</b>	tfc 123.2 5NM 4100 ASL

