
FLIGHT PLAN & SITE SURVEY

L 328-4932 905 SQUADRON (A DIVISION OF THE AURORA
MODEL AIRCRAFT CLUB INC.)- MAIN FIELD

May 22, 2026



IMPORTANT NOTICE

Please ensure you have received all required authorizations prior to flight. This Site Survey was created using RPAS Wilco. The user accepts all responsibility for the accuracy of the information.

Terms & Conditions: rpswilco.com/#tnc

Mission Information

L 328-4932 905 SQUADRON (A DIVISION OF THE AURORA MODEL AIRCRAFT CLUB INC.)- MAIN FIELD

FLIGHT DETAILS

Reference No:	MAAC-328-4932
Project Name:	905 SQUADRON (A DIVISION OF THE AURORA MODEL AIRCRAFT CLUB INC.)
Pilot Name:	MAAC
Pilot Certificate:	
Mission Type:	VLOS
Flight Start:	May 22, 2026 10:48 PM
Flight End:	May 22, 2026 11:48 PM

LOCATION DETAILS

Flight Address:	MAIN FIELD
Latitude:	44° 5' 0.95" N (44.084)
Longitude:	79° 16' 2.50" W (-79.267)
Field Elevation:	1040 ft MSL
Altitude / Radius:	400 ft / 926 m (0.5 nm)
Classification:	UNCONTROLLED
FIR / Contact:	CZYZ / 905-676-4509

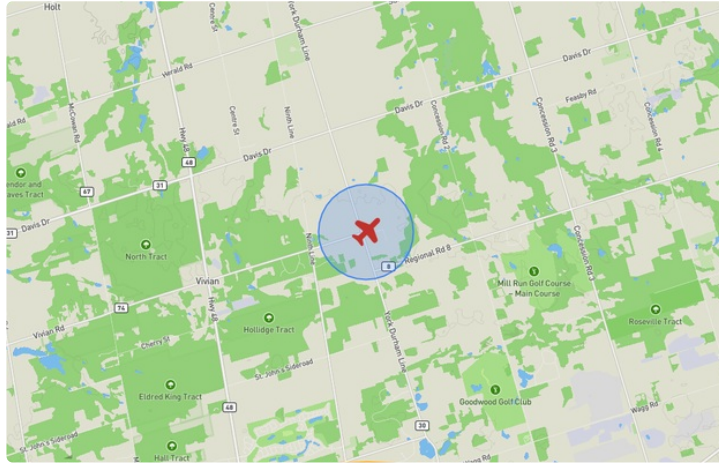
REPORT CONTENTS

Site Survey • Obstacles (if available) • Nearby Aerodromes • Canadian Aviation Regulations • GFA • Aerodrome Supplements • METAR & TAF • NOTAMs • CFS




Flight Map & MODEL Details

MISSION LOCATION SURVEY

FLIGHT AREA MAP



MISSION LOCATION DETAILS

ROLE	LATITUDE	LONGITUDE
 MODEL	44° 5' 0.95" N 44.084	79° 16' 2.50" W -79.267
 Pilot		
 Payload Op.		
 Observer		

Airspace Classification

MISSION LOCATION SURVEY

AIRSPACE MAP



OVERLYING AIRSPACES

Class	Name	Floor	Ceiling
E	T723 Fixed RNAV Route	2200AGL	18000MSL
E	Southern Ontario Low Level Control Area a) [CAE]	2500MSL	6500MSL
E	T614 Fixed RNAV Route	2200AGL	18000MSL
E	3.4.1-43 [TA]	700AGL	18000MSL
C	Toronto, ON d) [TCA]	3500MSL	4500MSL
C	Toronto, ON e) [TCA]	4500MSL	12500MSL
C	Toronto, ON c) [TCA]	2500MSL	3500MSL
C	Toronto, ON b) [TCA]	2000MSL	2500MSL
E	Southern Ontario Low Level Control Area c) [CAE]	6500MSL	18000MSL
E	Toronto, ON [TSP]	6500MSL	12500MSL
E	T616 Fixed RNAV Route	2200AGL	18000MSL

NEAREST AERODROMES & DISTANCE FROM OPERATION

STOUFFVILLE (CBB2 - AERODROME - Reg)	Lat: 43.993	Long: -79.267	10.068KM	5.436NM	S
DILLON FIELD (CZF2 - AERODROME - Reg)	Lat: 44.197	Long: -79.309	13.086KM	7.066NM	N
UXBRIDGE (COTTAGE HOSPITAL) (CNA5 - HELIPORT - Cert)	Lat: 44.103	Long: -79.128	11.312KM	6.108NM	E

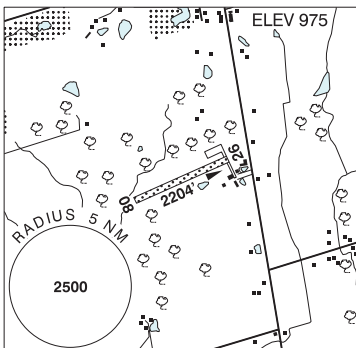
ONTARIO

AERODROME / FACILITY DIRECTORY

STOUFFVILLE ON

CBB2

REF	N43 59 36 W79 16 01 1.7NW 11°W (2015) UTC-5(4) Elev 975' A1900 A5000
OPR	Bill Bryan 647-218-5403 Reg PPR
PF	C-1,2,3,5,6 D-4
FLT PLN	FIC London 866-WXBRIEF (Toll free within Canada) or 866-541-4104 (Toll free within Canada & USA)
RWY DATA	Rwy 08(077°)/26(257°) 2204x60 GRASS
RCR	Opr Ltd win maint
COMM	ATF tfc 122.8 4NM 4000 ASL
CAUTION	Wildlife on rwy at dawn/dusk.



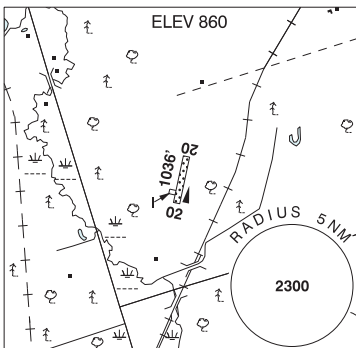
ONTARIO

AERODROME / FACILITY DIRECTORY

ZEPHYR / DILLON FIELD ON

CZF2

REF	N44 11 51 W79 18 32 1.9W 11°W (2018) UTC-5(4) Elev 860' A5000
OPR	Matthew Dillon 905-955-5015 Reg PPR
FLT PLN	
FIC	London 866-WXBRIEF (Toll free within Canada) or 866-541-4104 (Toll free within Canada & USA)
RWY DATA	Rwy 02(023°)/20(203°) 1036x50 GRASS
RCR	Opr Ltd maint. No win maint. Rwy clsd Nov 1-Apr 30
COMM	
ATF	122.8 5NM 3900 ASL



ONTARIO

AERODROME / FACILITY DIRECTORY

UXBRIDGE (COTTAGE HOSP) ON (Heli)

CNA5

REF	N44 06 11 W79 07 42 Adj SW 11°W UTC-5(4) Elev 900' VTA A5000
OPR	Uxbridge Cottage Hosp 905-852-9771 Cert PPR
FLT PLN	FIC London 866-WXBRIEF (Toll free within Canada) or 866-541-4104 (Toll free within Canada & USA)
HELI DATA	FATO/TLOF 86' dia ASPH Safety Area 114' dia Max heli overall length 57.5' RCR Opr
LIGHTING	RY(LO) RF(FL)
PRO	Arr/dep 256°-271° fr heli, slope 8% (H3).

