
FLIGHT PLAN & SITE SURVEY

N 294-5119 CLUB AEROMODELISTE DE L'ESTRIE- CJD
(VOL INTERIEUR)

May 22, 2026



IMPORTANT NOTICE

Please ensure you have received all required authorizations prior to flight. This Site Survey was created using RPAS Wilco. The user accepts all responsibility for the accuracy of the information.

Terms & Conditions: rpaswilco.com/#tnc

Mission Information

N 294-5119 CLUB AEROMODELISTE DE L'ESTRIE- CJD (VOL INTERIEUR)

FLIGHT DETAILS

Reference No:	MAAC-294-5119
Project Name:	CLUB AEROMODELISTE DE L'ESTRIE
Pilot Name:	MAAC
Pilot Certificate:	
Mission Type:	VLOS
Flight Start:	May 22, 2026 10:51 PM
Flight End:	May 22, 2026 11:51 PM

LOCATION DETAILS

Flight Address:	CJD (VOL INTERIEUR)
Latitude:	45° 25' 52.67" N (45.431)
Longitude:	71° 51' 13.52" W (-71.854)
Field Elevation:	584 ft MSL
Altitude / Radius:	400 ft / 926 m (0.5 nm)
Classification:	UNCONTROLLED
FIR / Contact:	CZUL / 514-633-3365

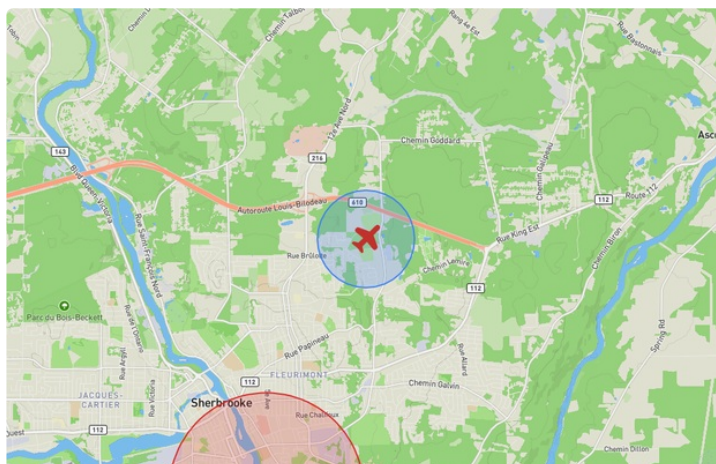
REPORT CONTENTS

Site Survey • Obstacles (if available) • Nearby Aerodromes • Canadian Aviation Regulations • GFA • Aerodrome Supplements • METAR & TAF • NOTAMs • CFS





Flight Map & MODEL Details

MISSION LOCATION SURVEY

FLIGHT AREA MAP



MISSION LOCATION DETAILS

ROLE	LATITUDE	LONGITUDE
 MODEL	45° 25' 52.67" N 45.431	71° 51' 13.52" W -71.854
 Pilot		
 Payload Op.		
 Observer		

Airspace Classification

MISSION LOCATION SURVEY

AIRSPACE MAP



OVERLYING AIRSPACES

Class	Name	Floor	Ceiling
E	T737 Fixed RNAV Route	2200AGL	18000MSL
E	T739-2 Fixed RNAV Route	2200AGL	18000MSL
E	T614 Fixed RNAV Route	2200AGL	18000MSL
F	CYR669 SHERBROOKE, QC	SFC	1500MSL

NEAREST AERODROMES & DISTANCE FROM OPERATION

SHERBROOKE (CYSC - AERODROME - Reg)	Lat: 45.438	Long: -71.691	12.715KM	6.866NM	E
AERIA HELICENTRE (CMA3 - HELIPORT - Reg)	Lat: 45.282	Long: -72.103	25.598KM	13.822NM	SW
VALCOURT (CSQ3 - AERODROME - Reg)	Lat: 45.481	Long: -72.31	36.036KM	19.458NM	W

QUEBEC

AERODROME / FACILITY DIRECTORY

SHERBROOKE QC

CYSC

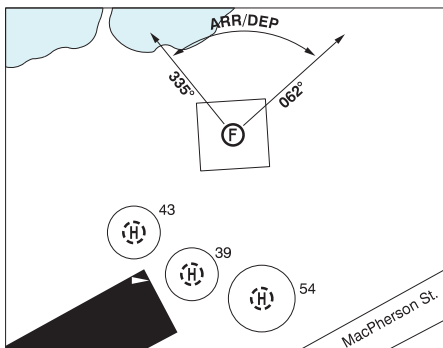
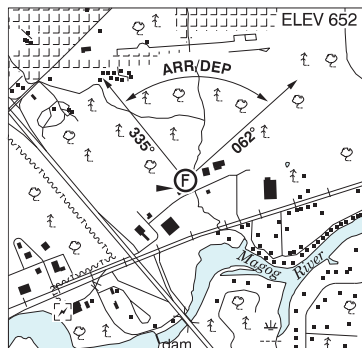
REF	N45 26 19 W71 41 29 9ENE 16°W (2013) UTC-5(4) Elev 792' A5002 LO6 LO8 HI5 HI6 CAP	
OPR	Corporation de Développement de l'Aéroport de Sherbrooke 819-832-4314 Fax 819-832-1379 Reg 12-24Z† May-Sep, 12-22Z† Oct-Apr Ldg fees (jet and turboprop acft 3500 kg and greater)	
PF	A-1,2,8 avbl 12-24Z† May-Sep, 12-22Z† Oct-Apr A-7 C-4,5 D-3,6	
CUST	AOE/30 888-226-7277 1300-2130Z† Mon-Fri exc hols	
FLT PLN	(bil) FIG Québec 866-GOMÉTÉO or 866-WXBRIEF (Toll free within Canada) or 866-541-4105 (Toll free within Canada & USA) ACC Montréal 800-633-1353 WX METAR AUTO H24 (see COMM) TAF 11-03Z issue times: 11, 18, 00Z. WxCam	
SERVICES	12-24Z† May-Sep, 12-22Z† Oct-Apr O/T call out chg 1 hr PN.	
FUEL	100LL, JA-1 (FSII avbl), AP, SP, HPR	
OIL	100, W15W50, 20W50, Sport Plus 4	
S	1,4,5,6 Opr	
SUP FL	D & A-ice 1 hr PN	
JASU	10/15	
RWY DATA	Rwy 13(134°)/31(314°) 5901x150 ASPH Rwy 13 up 0.64% Opr Win maint 12-22Z†, O/T 3 hrs PN. Call out chg may apply.	
APRON	Access code 2222	
LIGHTING	13-AO(TE ME) P2, 31-(TE ME) P2 ARCAL-123.5 type K	
COMM	(bil) RCO Québec rdo (Mont-Mégantic) 123.25 (FISE) 126.7 (bcst) May not be receivable on gnd MF/ATF UNICOM 12-24Z† May-Sep, 12-22Z† Oct-Apr; O/T tfc 123.5 5NM 3800 ASL (CAR 602.98) PAL Montréal Ctr 132.55 AWOS 126.25 (English), 128.15 (French)	
CAUTION	A/D status unkn aprx 3.8NM NW. Possibility of wildlife in vic of rwy. Unlgt'd tower lctd at N45 23 48 W71 49 52 (6.4NM W of A/D), 1419 ASL, 419 AGL. Due upward rwy slope, acft or vehicles positioned at Thld 13 may not be visible to other acft.	

QUEBEC

AERODROME / FACILITY DIRECTORY

MAGOG / AERIA HELICENTRE QC (Héli)

CMA3



REF	N45 16 55 W72 06 11 2.2ENE 14°W (2024) UTC-5(4) Elev 652' A5002
OPR	Aeria Hélicentre – Magog 819-578-5253 Reg PPR
PF	C-1,2,3,4,5,6,7,8
FLT PLN	(bil)
FIC	Québec 866-GOMÉTÉO or 866-WXBRIEF (Toll free within Canada) or 866-541-4105 (Toll free within Canada & USA)
HELI DATA	FATO 65' x 65' GRASS Safety Area 87' x 87' Max heli overall length 43' Parking Pad 39: 47' dia ASPH Parking Pad 43: 52' dia ASPH Parking Pad 54: 65' dia ASPH/GRVL
RCR	Opr
COMM	
ATF	tfc 123.2 5NM 3700 ASL
PRO	Arr/dep 335° to 062° fr heli
CAUTION	Unlgtd p-line 0.03NM W of FATO and lgtd p-line S of FATO aprx 685' ASL (40' AGL). Fuel tank adj SW corner of FATO.

QUEBEC

AERODROME / FACILITY DIRECTORY

VALCOURT QC

CSQ3

REF	N45 28 52 W72 18 37 1S 16°W UTC-5(4) Elev 740' A5002 LO6 LO8	
OPR	Aero Club de Valcourt 819-820-6540, 819-620-4640 Reg PPR	
PF	C-1,2,3,5	
FLT PLN	(bil)	
FIC	Québec 866-GOMÉTÉO or 866-WXBRIEF (Toll free within Canada) or 866-541-4105 (Toll free within Canada & USA)	
SERVICES	Chg may be levied for one or more svcs	
FUEL	100LL PN	
S	5	
RWY DATA	Rwy 05/23 3750x40 ASPH/GRVL, centre 20' ASPH Thld 05 displ 365'. Thld 23 displ 110'.	
RCR	Opr	
LIGHTING	05-(TE LO), 23-(TE LO) ARCAL-121.8 type J	
COMM	(bil)	
ATF	UNICOM ltd hrs O/T tfc 122.725 5NM 3800 ASL	
CAUTION	Numerous deer in the vic of the apt. Possibility of vehicles and all-terrain vehicles on rwy. Antenna located at N45 27 35 W72 16 38 (1.9NM SE of A/D), 300 AGL, 1550 ASL, lighted day & night..	