
FLIGHT PLAN & SITE SURVEY

A 38-5132 FOOTHILLS FLYERS CALGARY INCORPORATED-
FOOTHILLS FLYERS SOCIETY

May 22, 2026



IMPORTANT NOTICE

Please ensure you have received all required authorizations prior to flight. This Site Survey was created using RPAS Wilco. The user accepts all responsibility for the accuracy of the information.

Terms & Conditions: rpaswilco.com/#tnc

Mission Information

A 38-5132 FOOTHILLS FLYERS CALGARY INCORPORATED- FOOTHILLS FLYERS SOCIETY

FLIGHT DETAILS

Reference No:	MAAC-38-5132
Project Name:	FOOTHILLS FLYERS CALGARY INCORPORATED
Pilot Name:	MAAC
Pilot Certificate:	
Mission Type:	VLOS
Flight Start:	May 22, 2026 08:51 PM
Flight End:	May 22, 2026 09:51 PM

LOCATION DETAILS

Flight Address:	FOOTHILLS FLYERS SOCIETY
Latitude:	51° 0' 48.18" N (51.013)
Longitude:	113° 13' 7.87" W (-113.219)
Field Elevation:	3127 ft MSL
Altitude / Radius:	400 ft / 926 m (0.5 nm)
Classification:	UNCONTROLLED
FIR / Contact:	CZEG / 780-890-8397

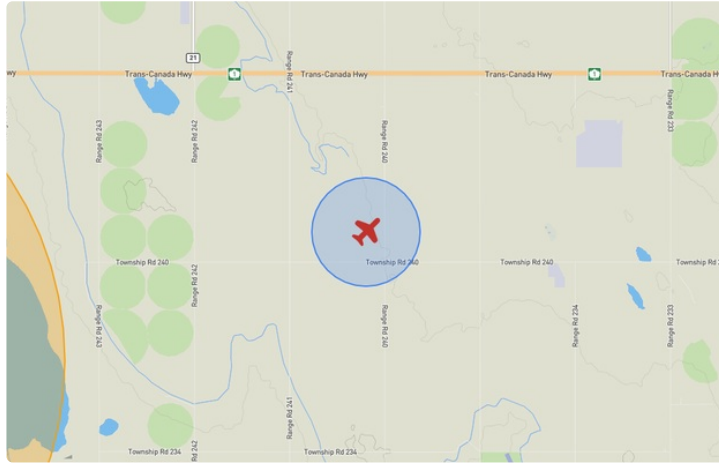
REPORT CONTENTS

Site Survey • Obstacles (if available) • Nearby Aerodromes • Canadian Aviation Regulations • GFA • Aerodrome Supplements • METAR & TAF • NOTAMs • CFS





Flight Map & MODEL Details

MISSION LOCATION SURVEY

FLIGHT AREA MAP



MISSION LOCATION DETAILS

ROLE	LATITUDE	LONGITUDE
 MODEL	51° 0' 48.18" N 51.013	113° 13' 7.87" W -113.219
 Pilot		
 Payload Op.		
 Observer		

Airspace Classification

MISSION LOCATION SURVEY

AIRSPACE MAP



OVERLYING AIRSPACES

Class	Name	Floor	Ceiling
E	T773 Fixed RNAV Route	2200AGL	18000MSL
C	Calgary, AB c) [TCA]	5500AGL	8000MSL
B	Calgary, AB a) [TCA]	12500MSL	18000MSL
C	Calgary, AB b) [TCA]	8000MSL	12500MSL
E	Calgary, AB a) [CAE]	5800MSL	18000MSL
E	T715 Fixed RNAV Route	2200AGL	18000MSL
E	T797 Fixed RNAV Route	2200AGL	18000MSL

NEAREST AERODROMES & DISTANCE FROM OPERATION

STRATHMORE (APPLETON FIELD) (CAP9 - AERODROME - Reg)	Lat: 50.994	Long: -113.372	10.916KM	5.894NM	W
STRATHMORE (DIST HEALTH SERVICES) (CSM2 - HELIPORT - Cert)	Lat: 51.06	Long: -113.386	12.78KM	6.901NM	NW
EARLY BIRD AIR (CEB4 - AERODROME - Reg)	Lat: 51.178	Long: -113.279	18.759KM	10.129NM	N

ALBERTA

AERODROME / FACILITY DIRECTORY

STRATHMORE (APPLETON FIELD) AB

CAP9

REF	N50 59 38 W113 22 19 2.8SSE 15°E (2012) UTC-7(6) Elev 3025' VTA A5005	
OPR	R & C Appleton 403-901-2421 or 403-560-5991 Reg PPR	
PF	C-1,2,3,5 D-4	
FLT PLN	FIC Edmonton 866-WXBRIEF (Toll free within Canada) or 866-541-4102 (Toll free within Canada & USA)	
SERVICES	S 4 PN	
RWY DATA	Rwy 15(151°)/33(331°) 3000x40 GRASS Thld 33 displ 400'.	
RCR	Opr Ltd win maint	
COMM	ATF tfc 122.8 3NM 6100 ASL	
CAUTION	Uphill slope to north (Gentle 10' to 15' rise in north third of rwy). Irrigation ditch and small trees off north end across road. Small sweetgas wellsite marked with orange posts 30' fr rwy edge, east side of rwy at mid point.	

ALBERTA

AERODROME / FACILITY DIRECTORY

STRATHMORE (DIST HEALTH SERVICES) AB (Heli)**CSM2**

REF	N51 03 36 W113 23 10 1.5NNE 14°E (2013) UTC-7(6) Elev 3216' VTA A5005 LO2 T1	
OPR	Alberta Health Services 403-361-7000 Cert PPR	
FLT PLN		
FIG	Edmonton 866-WXBRIEF (Toll free within Canada) or 866-541-4102 (Toll free within Canada & USA)	
ACC	Edmonton IFR 888-358-7526	
HELI DATA	FATO/TLOF 72' x 63' CONC/GRASS Safety Area 96' x 90' Max heli overall length 44.8' (CAR 602.96)	
LIGHTING	RW(ME) yellow	
COMM		
ATF	tfc 122.8 3NM 6300 ASL	
PRO	Arr/dep 026° to 076° fr heli, slope 8% (H3) (CAR 602.96)	
CAUTION	Maneuvering area enclosed by 3' high chain link fence. Street lights to 30 AGL adj S of heli. Trees to 25 AGL adj W thru N of heli.	

ALBERTA

AERODROME / FACILITY DIRECTORY

ROCKYFORD / EARLY BIRD AIR AB

CEB4

REF	N51 10 40 W113 16 45 6.2WSW 14°E (2014) UTC-7(6) Elev 2870' VTA A5005	<p>The map shows the aerodrome layout. Runway 3181 is a long, narrow strip. To its north is a fuel tank and a gas well. Further north is a building labeled 'Granary'. A circular area with a radius of 5 NM is centered on the aerodrome, with an MSL elevation of 4400. The aerodrome elevation is noted as 2870'.</p>
OPR	Calvin Murray 403-325-0224 or 403-533-2400 Reg PPR	
PF	B-1,6	
FLT PLN	FIC Edmonton 866-WXBRIEF (Toll free within Canada) or 866-541-4102 (Toll free within Canada & USA)	
SERVICES	FUEL 100, JA S 5,6 PPR	
RWY DATA	Rwy 14(141°)/32(321°) 3181x75 ASPH/GRASS ASPH 35' centre of rwy full length GRASS 20' on each side.	
RCR	Opr Ltd win maint.	
COMM	ATF tfc 123.4 5NM 6000 ASL	
CAUTION	Granary 900' NW of Thld 14.	