
FLIGHT PLAN & SITE SURVEY

K 24-5177 BATTLEFORDS RADIO CONTROL FLYING CLUB-
BATTLEFORDS RADIO CONTROL FLYING CLUB FIELD

May 22, 2026



IMPORTANT NOTICE

Please ensure you have received all required authorizations prior to flight. This Site Survey was created using RPAS Wilco. The user accepts all responsibility for the accuracy of the information.

Terms & Conditions: rpswilco.com/#tnc

Mission Information

K 24-5177 BATTLEFORDS RADIO CONTROL FLYING CLUB- BATTLEFORDS RADIO CONTROL FLYING CLUB FIELD

FLIGHT DETAILS

Reference No:	MAAC-24-5177
Project Name:	BATTLEFORDS RADIO CONTROL FLYING CLUB
Pilot Name:	MAAC
Pilot Certificate:	
Mission Type:	VLOS
Flight Start:	May 22, 2026 08:52 PM
Flight End:	May 22, 2026 09:52 PM

LOCATION DETAILS

Flight Address:	BATTLEFORDS RADIO CONTROL FLYING CLUB FIELD
Latitude:	52° 45' 54.36" N (52.765)
Longitude:	108° 10' 38.68" W (-108.177)
Field Elevation:	1854 ft MSL
Altitude / Radius:	400 ft / 926 m (0.5 nm)
Classification:	UNCONTROLLED
FIR / Contact:	CZWG / 204-983-8338

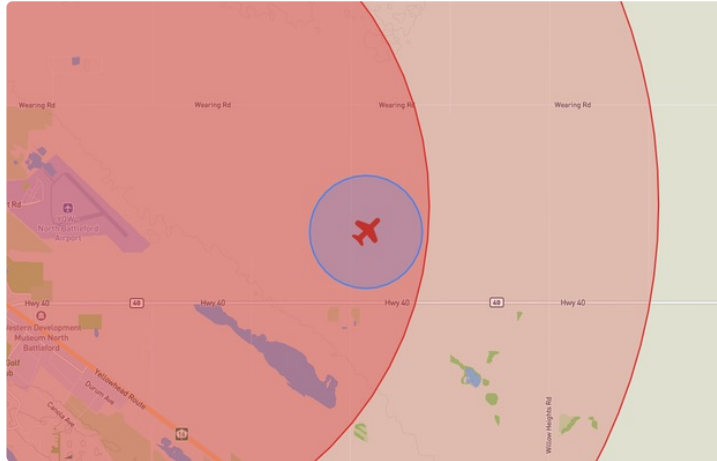
REPORT CONTENTS

Site Survey • Obstacles (if available) • Nearby Aerodromes • Canadian Aviation Regulations • GFA • Aerodrome Supplements • METAR & TAF • NOTAMs • CFS





Flight Map & MODEL Details

MISSION LOCATION SURVEY

FLIGHT AREA MAP



MISSION LOCATION DETAILS

ROLE	LATITUDE	LONGITUDE
 MODEL	52° 45' 54.36" N 52.765	108° 10' 38.68" W -108.177
 Pilot		
 Payload Op.		
 Observer		

Airspace Classification

MISSION LOCATION SURVEY

AIRSPACE MAP



OVERLYING AIRSPACES

Class	Name	Floor	Ceiling
B	3.3.2-51 [CAE]	12500MSL	18000MSL
E	T755 Fixed RNAV Route	2200AGL	18000MSL
E	North Battleford, SK a) [CAE]	2200AGL	18000MSL
E	North Battleford (Cameron McIntosh), SK [TA]	700AGL	18000MSL
E	North Battleford (Cameron McIntosh), SK [CZ]	SFC	3000GND
B	North Battleford, SK b) [CAE]	12500MSL	18000MSL
E	T747 Fixed RNAV Route	2200AGL	18000MSL

NEAREST AERODROMES & DISTANCE FROM OPERATION

NORTH BATTLEFORD (CYQW - AERODROME - Cert)	Lat: 52.769	Long: -108.244	4.53KM	2.446NM	W
HAFFORD (CJC6 - AERODROME - Reg)	Lat: 52.733	Long: -107.374	54.167KM	29.248NM	E
EDAM (CJU7 - AERODROME - Reg)	Lat: 53.185	Long: -108.789	62.111KM	33.537NM	NW

SASKATCHEWAN

AERODROME / FACILITY DIRECTORY

NORTH BATTLEFORD SK

CYQW

REF	N52 46 09 W108 14 40 1.5E 12°E (2013) UTC-6 Elev 1799' A5015 LO2 HI3 CAP	
OPR	City of North Battleford 306-445-6606/ 306-441-5807/306-445-1730 Cert	
PF	A-1 C-1,2,3,4,5,6	
FLT PLN	FIG Edmonton 866-WXBRIEF (Toll free within Canada) or 866-541-4102 (Toll free within Canada & USA) WX METAR AUTO H24 (see COMM) TAF H24, issue times: 00, 06, 12, 18Z. WxCam	
SERVICES	For svcg 306-445-6606 or 306-441-5807 13-22Z Mon-Fri exc hols	
FUEL S	100LL, JA-1 (self-serve Visa, Mastercard & Amex) 1,4,6	
RWY DATA	Rwy 12(124°)/30(304°) 5000x150 ASPH	
RWY CERT	Rwy 12/30 AGN IIIB	
TWY CERT	Twy: B, C AGN I	
RCR	Opr Ltd win maint. PCN	
LIGHTING	12-(TE ME), 30-(TE ME) ARCAL-122.1 type K	
COMM	RCO Edmonton rdo 123.375 (FISE) 126.7 (bcst) MF tfc 122.1 (no ground station) 5NM 4800 ASL (CAR 602.98) AWOS 128.125	
PRO	Rgt hand circuits Rwy 30 (CAR 602.96). Glider tng wknds Apr-Jun, Sep-Oct.	
CAUTION	Wildlife frequently on rwy.	

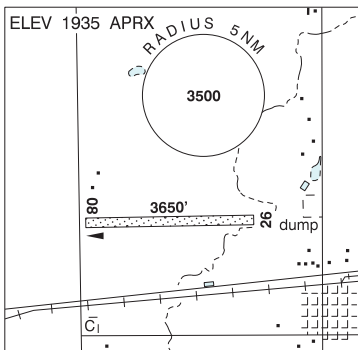
SASKATCHEWAN

AERODROME / FACILITY DIRECTORY

HAFFORD SK

CJC6

REF	N52 43 57 W107 22 28 1NW 11°E (2017) UTC-6 Elev 1935' aprx A5015
OPR	Raptor Enterprises Inc. 306-497-7401, 306-260-2969 Reg PPR
PF	C-1,2,4,5
FLT PLN	
FIC	Edmonton 866-WXBRIEF (Toll free within Canada) or 866-541-4102 (Toll free within Canada & USA)
RWY DATA	Rwy 08(078°)/26(258°) 3650x120 GRASS Rwy 08 slopes down.
RCR	Opr No win maint
COMM	
ATF	tfc 123.2 5NM 5000 ASL
PRO	Rgt hand circuits Rwy 26 (CAR 602.96).
CAUTION	Trees adj to both sides of rwy. Lgtd twr 2290 ASL (365 AGL) 1.0NM SE.



SASKATCHEWAN

AERODROME / FACILITY DIRECTORY

EDAM SK

CJU7

REF	N53 11 06 W108 47 21 1SW 13°E (2012) UTC-6 Elev 1790' A5015
OPR	R.M. of Turtle River 306-397-2311 Reg
PF	C-1,2,4,5
FLT PLN	FIC Edmonton 866-WXBRIEF (Toll free within Canada) or 866-541-4102 (Toll free within Canada & USA)
RWY DATA	Rwy 12(127°)/30(307°) 2540x60 GRASS
RCR	Opr Ltd win maint
COMM	ATF tfc 123.2 5NM 4800 ASL
CAUTION	Golf course crosses rwy. Fence at Thld 12.

