
FLIGHT PLAN & SITE SURVEY

B 824-5184 KENT RC ASSOCIATION- 253 CHEMIN HAUT ST
ANTOINE SAINTE-MARIE-DE-KENT

May 22, 2026



IMPORTANT NOTICE

Please ensure you have received all required authorizations prior to flight. This Site Survey was created using RPAS Wilco. The user accepts all responsibility for the accuracy of the information.

Terms & Conditions: rpswilco.com/#tnc

Mission Information

B 824-5184 KENT RC ASSOCIATION- 253 CHEMIN HAUT ST ANTOINE SAINTE-MARIE-DE-KENT

FLIGHT DETAILS

Reference No:	MAAC-824-5184
Project Name:	KENT RC ASSOCIATION
Pilot Name:	MAAC
Pilot Certificate:	
Mission Type:	VLOS
Flight Start:	May 22, 2026 11:52 PM
Flight End:	May 23, 2026 12:52 AM

LOCATION DETAILS

Flight Address:	253 CHEMIN HAUT ST ANTOINE SAINTE-MARIE-DE-KENT
Latitude:	46° 23' 9.23" N (46.386)
Longitude:	64° 47' 52.78" W (-64.798)
Field Elevation:	171 ft MSL
Altitude / Radius:	400 ft / 926 m (0.5 nm)
Classification:	UNCONTROLLED
FIR / Contact:	CZQM / 506-867-7173

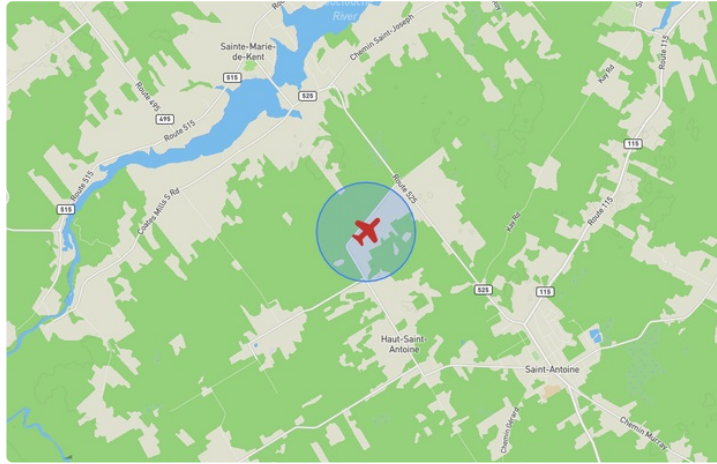
REPORT CONTENTS

Site Survey • Obstacles (if available) • Nearby Aerodromes • Canadian Aviation Regulations • GFA • Aerodrome Supplements • METAR & TAF • NOTAMs • CFS





Flight Map & MODEL Details

MISSION LOCATION SURVEY

FLIGHT AREA MAP



MISSION LOCATION DETAILS

ROLE	LATITUDE	LONGITUDE
 MODEL	46° 23' 9.23" N 46.386	64° 47' 52.78" W -64.798
 Pilot		
 Payload Op.		
 Observer		

Airspace Classification

MISSION LOCATION SURVEY

AIRSPACE MAP



OVERLYING AIRSPACES

Class	Name	Floor	Ceiling
E	Moncton, NB b) [TSP]	3000MSL	12500MSL
E	Moncton/Greater Moncton Intl, NB [TA]	700AGL	18000MSL
E	Moncton, NB a) [TSP]	1800MSL	3000MSL
E	T698-2 Fixed RNAV Route	2200AGL	18000MSL
E	T735 Fixed RNAV Route	2200AGL	18000MSL
D	Moncton/Greater Moncton Intl, NB [CZ]	SFC	3500MSL

NEAREST AERODROMES & DISTANCE FROM OPERATION

BOUCTOUCHE (CDT5 - AERODROME - Reg)	Lat: 46.509	Long: -64.694	15.869KM	8.569NM	NE
SHEDIAC BRIDGE (CSB5 - AERODROME - Reg)	Lat: 46.255	Long: -64.577	22.397KM	12.093NM	SE
MCEWEN (CCG4 - AERODROME - Reg)	Lat: 46.154	Long: -64.769	25.897KM	13.983NM	S

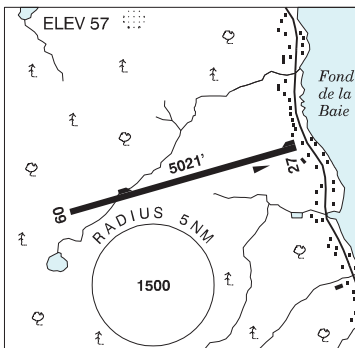
NEW BRUNSWICK

AERODROME / FACILITY DIRECTORY

BOUCTOUCHE NB

CDT5

REF	N46 30 34 W64 41 38 1.7SE 18°W (2013) UTC-4(3) Elev 57' A5003 RCAP
OPR	J.D. Irving Woodlands 506-632-7777 Reg PPR
PF	C-1,2,3,4,5
FLT PLN	
FIC	London 866-WXBRIEF (Toll free within Canada) or 866-541-4104 (Toll free within Canada & USA)
ACC	(IFR only) Moncton 506-867-7177 or 866-480-8200.
RWY DATA	Rwy 09(091°)/27(271°) 5021x74 asphalt Rwy 27 up 0.64%
RCR	Opr No win maint
COMM	
ATF	tfc 123.2 5NM 3100 ASL
CAUTION	50' trees 210' from thld Rwy 27. Training areas around A/D, see Moncton VTPC - Training areas.



NEW BRUNSWICK

AERODROME / FACILITY DIRECTORY

SHEDIAC BRIDGE NB

CSB5

REF	N46 15 17 W64 34 36 1S 18°W (2015) UTC-4(3) Elev 25' A5003	
OPR	Maurice R. Hébert 506-866-7222 Reg PPR	
PF	C-1,2,3,4,5 D-6	
FLT PLN		
FIC	London 866-WXBRIEF (Toll free within Canada) or 866-541-4104 (Toll free within Canada & USA)	
ACC	(IFR only) Moncton 506-867-7177 or 866-480-8200.	
RWY DATA	Rwy 09/27 2750x75 gravel	
RCR	Opr No win maint	
COMM		
ATF	tfc 123.2 5NM 3100 ASL	
CAUTION	Rwy may be soft when wet. Unmarked power lines on apch to Rwy 27. Training areas around A/D, see Moncton VTPC - Training areas.	

NEW BRUNSWICK

AERODROME / FACILITY DIRECTORY

MONCTON / McEWEN NB

CCG4

REF	N46 09 14 W64 46 07 Adj 3N 18°W (2015) UTC-4(3) Elev 214' A5003	
OPR	Heritage Management 506-853-1918 Reg PPR	
PF	A-1 C-2,3,4,5,6	
FLT PLN		
FIC	London 866-WXBRIEF (Toll free within Canada) or 866-541-4104 (Toll free within Canada & USA)	
ACC	(IFR only) Moncton 506-867-7177 or 866-480-8200.	
RWY DATA	Rwy 08/26 3000x80 ASPH/GRASS, centre 35' ASPH Thld 08 displ 395'.	
RCR	Opr Ltd win maint	
LIGHTING	08-(TE LO), 26-(TE LO)	
COMM		
TWR	Moncton 120.8 236.6 (E) at Moncton A/D 4.4NM SE	
PRO	Rgt hand circuit Rwy 26 (CAR 602.96). IFR dep clnc ctc Moncton gnd 121.8. Ctc Moncton twr prior to dep.	
CAUTION	Grass area of rwy soft when wet. Training areas around A/D, see Moncton VTPC - Training areas. Blasting ops aprx 4NM WNW of A/D Mon-Fri (N46 09 42 W64 52 38 to N46 10 00 W64 51 14 to N46 10 08 W64 51 18 to N46 10 20 W64 51 49 to N46 09 53 W64 52 42 to N46 09 42 W64 52 38) sfc up to 820 ASL.	