

---

# FLIGHT PLAN & SITE SURVEY

---

C 826-5190 KASLO RC CLUB- KASLO RC CLUB AIRPORT  
FLYING SITE

May 22, 2026



## IMPORTANT NOTICE

Please ensure you have received all required authorizations prior to flight. This Site Survey was created using RPAS Wilco. The user accepts all responsibility for the accuracy of the information.

Terms & Conditions: [rpswilco.com/#tnc](https://rpswilco.com/#tnc)

# Mission Information

C 826-5190 KASLO RC CLUB- KASLO RC CLUB AIRPORT FLYING SITE

## FLIGHT DETAILS

Reference No:	<b>MAAC-826-5190</b>
Project Name:	<b>KASLO RC CLUB</b>
Pilot Name:	<b>MAAC</b>
Pilot Certificate:	
Mission Type:	<b>VLOS</b>
Flight Start:	<b>May 22, 2026 07:52 PM</b>
Flight End:	<b>May 22, 2026 08:52 PM</b>

## LOCATION DETAILS

Flight Address:	<b>KASLO RC CLUB AIRPORT FLYING SITE</b>
Latitude:	<b>49° 54' 11.28" N ( 49.903 )</b>
Longitude:	<b>116° 56' 30.25" W ( -116.942 )</b>
Field Elevation:	<b>2415 ft MSL</b>
Altitude / Radius:	<b>400 ft / 926 m ( 0.5 nm )</b>
Classification:	<b>UNCONTROLLED</b>
FIR / Contact:	<b>CZVR / 604-586-4500</b>

## REPORT CONTENTS

Site Survey • Obstacles (if available) • Nearby Aerodromes • Canadian Aviation Regulations • GFA • Aerodrome Supplements • METAR & TAF • NOTAMs • CFS





# Flight Map & MODEL Details

MISSION LOCATION SURVEY

## FLIGHT AREA MAP



## MISSION LOCATION DETAILS

ROLE	LATITUDE	LONGITUDE
 MODEL	49° 54' 11.28" N 49.903	116° 56' 30.25" W -116.942
 Pilot		
 Payload Op.		
 Observer		

# Airspace Classification

MISSION LOCATION SURVEY

## AIRSPACE MAP



## OVERLYING AIRSPACES

Class	Name	Floor	Ceiling
E	T646 Fixed RNAV Route	2200AGL	18000MSL
B	3.1.2-49 [CAE]	12500MSL	18000MSL
E	V342-2 VHF/UHF Airway	2200AGL	18000MSL

## NEAREST AERODROMES & DISTANCE FROM OPERATION

KASLO (CBR2 - AERODROME - Reg)	Lat: 49.904	Long: -116.935	0.466KM	0.252NM	E
SLOCAN COMMUNITY (HEALTH CENTRE) (CND7 - HELIPORT - Reg)	Lat: 49.984	Long: -117.374	32.24KM	17.408NM	W
BLAYLOCK ESTATE (CYB3 - HELIPORT - Reg)	Lat: 49.544	Long: -117.26	45.99KM	24.833NM	SW

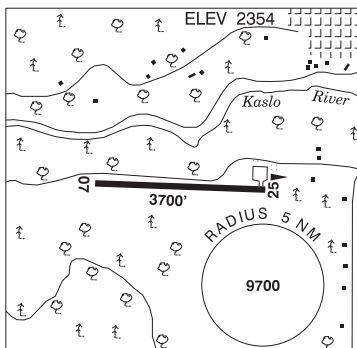
## BRITISH COLUMBIA

## AERODROME / FACILITY DIRECTORY

## KASLO BC

CBR2

<b>REF</b>	N49 54 13 W116 56 07 1W 16°E (2012) UTC-8(7) Elev 2354' A5005
<b>OPR</b>	Village 250-353-2311 Reg
<b>PF</b>	C-1,2,4,5
<b>FLT PLN</b>	<b>FIC</b> Kamloops 866-WXBRIEF (Toll free within Canada) or 866-541-4101 (Toll free within Canada & USA)
<b>RWY DATA</b>	Rwy 07/25 3700x60 ASPH
<b>RCR</b>	Opr No win maint
<b>COMM</b>	<b>ATF</b> tfc 123.2 5NM 5400 ASL



<b>CAUTION</b>	Narrow mountainous valley. Terrain rises rapidly W of thld Rwy 07. Vehicle tfc & logging truck activity on adj road, verify rwy unobstructed. Wildlife in vicinity. Ultra-light acft may be NORDO.
----------------	--

## BRITISH COLUMBIA

## AERODROME / FACILITY DIRECTORY

## NEW DENVER / SLOCAN COMMUNITY (HEALTH CENTRE) BC (Heli)

CND7

<b>REF</b>	N49 59 03 W117 22 28 Adj S 16°E (2014) UTC-8(7) Elev 1770' A5005	
<b>OPR</b>	Interior Health Authority 250-358-7911 Reg PPR	
<b>PF</b>	A-1,4 C-2,3,5	
<b>FLT PLN</b>		
<b>FIC</b>	Kamloops 866-WXBRIEF (Toll free within Canada) or 866-541-4101 (Toll free within Canada & USA)	
<b>HELI DATA</b>	FATO/TLOF 90' dia ASPH Safety Area 113' dia	
<b>RCR</b>	Opr (maint)	
<b>COMM</b>		
<b>ATF</b>	tfc 123.2 5NM 4800 ASL	
<b>PRO</b>	Arr/dep 214° fr heli, day use only.	
<b>CAUTION</b>	Marked 41' P-lines adj NW thru NE of heli. 100' trees W and E of flt path.	

## BRITISH COLUMBIA

## AERODROME / FACILITY DIRECTORY

## NELSON / BLAYLOCK ESTATE BC (Heli)

CYB3

<b>REF</b>	N49 32 41 W117 15 38 3.4NE 15°E (2016) UTC-8(7) Elev 1830' A5005	
<b>OPR</b>	Brent Ironside 403-560-3636 Reg PPR	
<b>PF</b>	A-5 C-1,2,3,4,6	
<b>FLT PLN</b>	<b>FIC</b> Kamloops 866-WXBRIEF (Toll free within Canada) or 866-541-4101 (Toll free within Canada & USA)	
<b>HELI DATA</b>	FATO/TLOF 100' x 140' GRASS Safety Area 160' x 140' Max heli overall length 55'	
<b>RCR</b>	Opr No win maint	
<b>COMM</b>	<b>ATF</b> tfc 123.2 centred on Nelson A/D 3.4NM NNE 4NM 4800 ASL	
<b>PRO</b>	Arr/dep 250°/070° to & fr heli, day use only.	
<b>CAUTION</b>	Wires parallel the hwy on final apch. Trees W and N of FATO	