
FLIGHT PLAN & SITE SURVEY

L 121-5216 HUNTSVILLE RADIO CONTROL MODEL CLUB-
DICKIE LAKE NEAR BAYSVILLE

May 22, 2026



IMPORTANT NOTICE

Please ensure you have received all required authorizations prior to flight. This Site Survey was created using RPAS Wilco. The user accepts all responsibility for the accuracy of the information.

Terms & Conditions: rpaswilco.com/#tnc

Mission Information

L 121-5216 HUNTSVILLE RADIO CONTROL MODEL CLUB- DICKIE LAKE NEAR BAYSVILLE

FLIGHT DETAILS

Reference No:	MAAC-121-5216
Project Name:	HUNTSVILLE RADIO CONTROL MODEL CLUB
Pilot Name:	MAAC
Pilot Certificate:	
Mission Type:	VLOS
Flight Start:	May 22, 2026 10:53 PM
Flight End:	May 22, 2026 11:53 PM

LOCATION DETAILS

Flight Address:	DICKIE LAKE NEAR BAYSVILLE
Latitude:	45° 8' 51.00" N (45.148)
Longitude:	79° 5' 15.00" W (-79.088)
Field Elevation:	1158 ft MSL
Altitude / Radius:	400 ft / 926 m (0.5 nm)
Classification:	UNCONTROLLED
FIR / Contact:	CZYZ / 905-676-4509

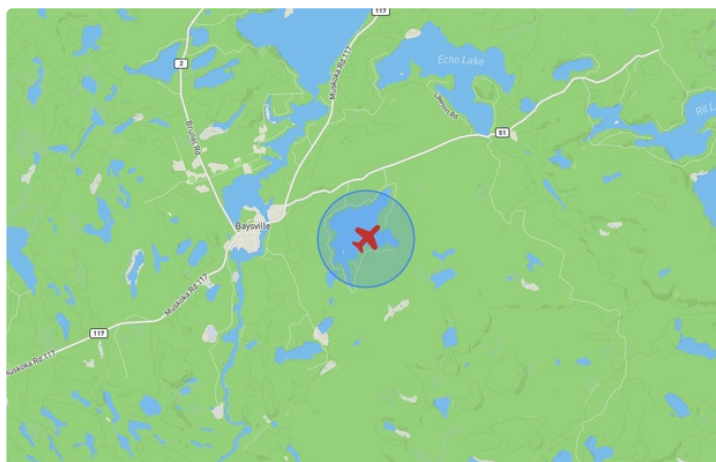
REPORT CONTENTS

Site Survey • Obstacles (if available) • Nearby Aerodromes • Canadian Aviation Regulations • GFA • Aerodrome Supplements • METAR & TAF • NOTAMs • CFS





Flight Map & MODEL Details

MISSION LOCATION SURVEY

FLIGHT AREA MAP



MISSION LOCATION DETAILS

ROLE	LATITUDE	LONGITUDE
 MODEL	45° 8' 51.00" N 45.148	79° 5' 15.00" W -79.088
 Pilot		
 Payload Op.		
 Observer		

Airspace Classification

MISSION LOCATION SURVEY

AIRSPACE MAP



OVERLYING AIRSPACES

Class	Name	Floor	Ceiling
E	Southern Ontario Low Level Control Area f) [CAE]	3500MSL	18000MSL
E	Muskoka, ON [TA]	700AGL	18000MSL
E	Muskoka, ON [CZ]	SFC	3000GND

NEAREST AERODROMES & DISTANCE FROM OPERATION

DWIGHT (FOX POINT) (CFP2 - WATERDROME - Reg)	Lat: 45.274	Long: -79.012	15.229KM	8.223NM	NE
SOUTH PORTAGE (CLB3 - WATERDROME - Reg)	Lat: 45.318	Long: -79.068	18.966KM	10.241NM	N
BRACEBRIDGE (STONE WALL FARM) (CSW4 - AERODROME - Reg)	Lat: 44.988	Long: -79.189	19.425KM	10.489NM	SW

CANADA WATER AERODROME SUPPLEMENT

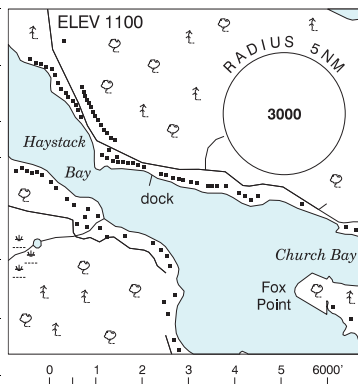
Effective 0901Z 19 March 2026 to 0901Z 18 February 2027

AERODROME/FACILITY DIRECTORY B47

DWIGHT (FOX POINT) ON

CFP2

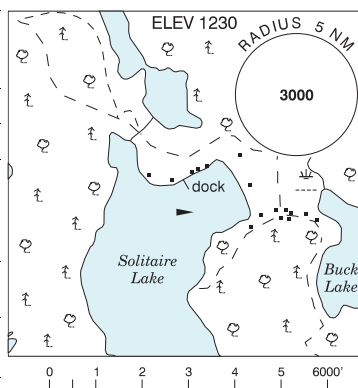
REF	N45 16 26 W79 00 43 Adj 12°W UTC-5(4) Elev 1100' A5000
OPR	Dr. Gary Magee 647-802- 4107 (text or call) Reg
PF	C-1,2,5 D-3,4,6
FLT PLN	FIG London 866-WXBRIEF (Toll free within Canada) or 866-541-4104 (Toll free within Canada & USA)
SERVICES	S 7
A/D DATA	Open water mid Apr-Dec. Dock depth 4', sandy bottom.
COMM	ATF tfc 123.2 5NM 4100 ASL
CAUTION	Lgt'd tower 300 AGL lct'd 0.25NM N of A/D.



DWIGHT / LIMBERLOST FOREST ON

CLL4

REF	N45 23 50 W79 00 24 4NNE 11°W (2020) UTC-5(4) Elev 1230' A5000
OPR	G. Cockwell 705-635-1989 Reg PPR
PF	B-5 D-2,3,4
FLT PLN	FIG London 866-WXBRIEF (Toll free within Canada) or 866-541-4104 (Toll free within Canada & USA)
A/D DATA	Open water May 15-Nov 1. Dock W of sand beach. Ski planes Dec 20-Mar 15.
COMM	ATF tfc 123.2 5NM 4300 ASL
CAUTION	Lgt twr 1840 ASL (345 AGL) aprx 1.3NM S. Lgt twr 1880 ASL (331 AGL) aprx 1.3NM SSE. Marked underwater obst S of beach. Windssock avbl Dec 20-Mar 15 only.



CANADA WATER AERODROME SUPPLEMENT

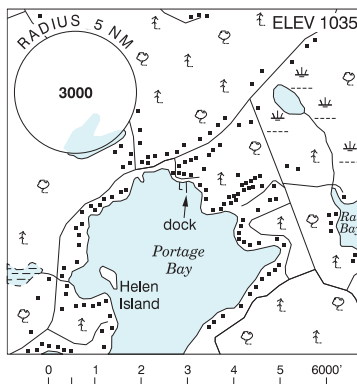
Effective 0901Z 19 March 2026 to 0901Z 18 February 2027

B48 AERODROME/FACILITY DIRECTORY

DWIGHT / SOUTH PORTAGE ON

CLB3

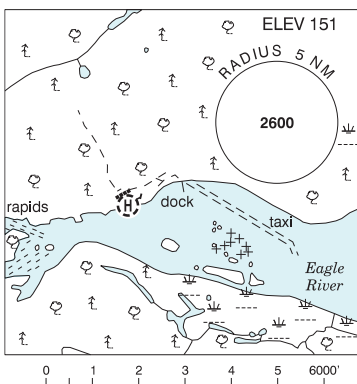
REF	N45 19 03 W79 04 04 2.5W 11°W (2018) UTC-5(4) Elev 1035' A5000
OPR	Bryan Hope 705-783-6736 Reg
PF	B-1 D-2,3,4,5,6
FLT PLN	FIC London 866-WXBRIEF (Toll free within Canada) or 866-541-4104 (Toll free within Canada & USA)
A/D DATA	Open water mid May-Nov. Depth at dock 2'. Rocky shoreline. Mud bottom.
COMM	ATF tfc 123.2 5NM 4100 ASL



EAGLE RIVER / RIFFLIN' HITCH NL

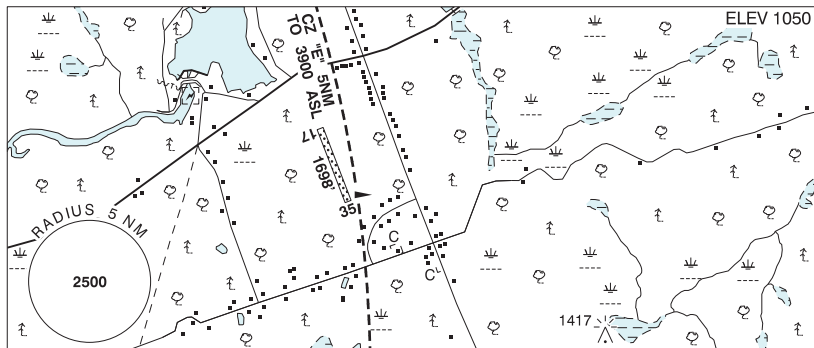
CRH3

REF	N53 25 14 W57 41 39 30WSW Cartwright 20°W (2023) UTC-4(3) Elev 151' A5020
OPR	Rifflin' Hitch Lodge 709-907-0258, 709-640-4840 Reg PPR A/D open May 25-Oct 25
PF	B-1,2,5
FLT PLN	FIC London 866-WXBRIEF (Toll free within Canada) or 866-541-4104 (Toll free within Canada & USA)
A/D DATA	Open water mid May-end Oct. Depth 4-12', sand & rock bottom.
DOCKS	Floating. Dock depth 5'.
COMM	ATF tfc 122.8 5NM 3200 ASL. See PRO section.
PRO	A/D lies within ATF corridor 122.8 sfc to 12,500 ASL, see Section C – Areas with Discrete Air-To-Air Frequencies
CAUTION	Rocky outcrops 0.3NM SSE of dock, see sketch.



BRACEBRIDGE (STONE WALL FARM) ON

CSW4



REF	N44 59 19 W79 11 22 6ESE 11°W (2015) UTC-5(4) Elev 1050' A5000
OPR	Gerald Vandertas 705-641-9713 Reg PPR
FLT PLN	
FIC	London 866-WXBRIEF (Toll free within Canada) or 866-541-4104 (Toll free within Canada & USA)
RWY DATA	Rwy 17(170°)/35(350°) 1698x80 GRASS
RCR	Opr No maint
COMM	
RCO	Timmins rdo 122.3 (RAAS) London rdo 123.475 (FISE) 126.7 (bcst) (See PRO)
MF	Timmins rdo 122.3 5NM centred on Muskoka A/D 4.9NM W 3900 ASL (CAR 602.98)
PRO	RAAS and FISE RCOs may not be receivable on ground. See Muskoka VTTC.
CAUTION	Rwy soft in spring. Lgtd twr 1417 ASL (367 AGL) aprx 0.6NM SSE thld Rwy 35.