

---

# FLIGHT PLAN & SITE SURVEY

---

N 841-5227 LE MEMPHIS BELLE MONT-LAURIER- Mont-Laurier

May 22, 2026



**IMPORTANT NOTICE**

Please ensure you have received all required authorizations prior to flight. This Site Survey was created using RPAS Wilco. The user accepts all responsibility for the accuracy of the information.

Terms & Conditions: [rpaswilco.com/#tnc](https://rpaswilco.com/#tnc)

# Mission Information

N 841-5227 LE MEMPHIS BELLE MONT-LAURIER- MONT-LAURIER

## FLIGHT DETAILS

Reference No:	<b>MAAC-841-5227</b>
Project Name:	<b>LE MEMPHIS BELLE MONT-LAURIER</b>
Pilot Name:	<b>MAAC</b>
Pilot Certificate:	
Mission Type:	<b>VLOS</b>
Flight Start:	<b>May 22, 2026 10:53 PM</b>
Flight End:	<b>May 22, 2026 11:53 PM</b>

## LOCATION DETAILS

Flight Address:	<b>Mont-Laurier</b>
Latitude:	<b>46° 38' 31.20" N ( 46.642 )</b>
Longitude:	<b>75° 28' 58.40" W ( -75.483 )</b>
Field Elevation:	<b>735 ft MSL</b>
Altitude / Radius:	<b>400 ft / 926 m ( 0.5 nm )</b>
Classification:	<b>UNCONTROLLED</b>
FIR / Contact:	<b>CZUL / 514-633-3365</b>

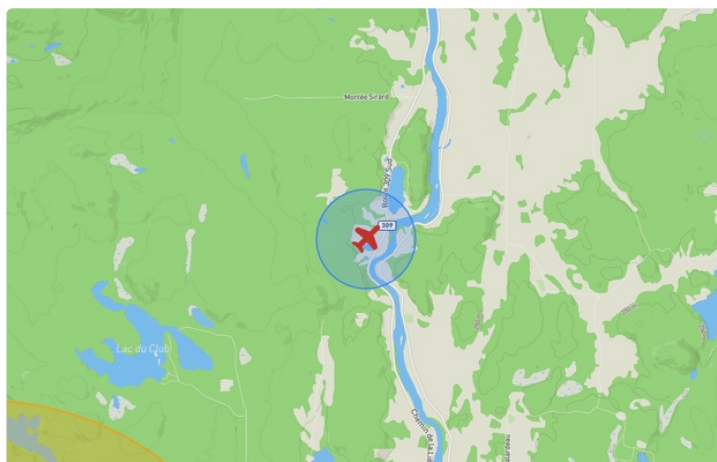
## REPORT CONTENTS

Site Survey • Obstacles (if available) • Nearby Aerodromes • Canadian Aviation Regulations • GFA • Aerodrome Supplements • METAR & TAF • NOTAMs • CFS



# Flight Map & MODEL Details

MISSION LOCATION SURVEY

## FLIGHT AREA MAP



## MISSION LOCATION DETAILS

ROLE	LATITUDE	LONGITUDE
 MODEL	46° 38' 31.20" N 46.642	75° 28' 58.40" W -75.483
 Pilot		
 Payload Op.		
 Observer		

# Airspace Classification

MISSION LOCATION SURVEY

## AIRSPACE MAP



## OVERLYING AIRSPACES

Class	Name	Floor	Ceiling
E	3.5.2-5 [CAE]	6000AGL	18000MSL
E	La Macaza/Mont-Tremblant, QC [CAE]	2200AGL	18000MSL
E	T709 Fixed RNAV Route	2200AGL	18000MSL

## NEAREST AERODROMES & DISTANCE FROM OPERATION

MONT-LAURIER (CSD4 - AERODROME - Reg)	Lat: 46.565	Long: -75.576	11.161KM	6.026NM	SW
LAC-DES-ECORCES (CTV2 - WATERDROME - Reg)	Lat: 46.549	Long: -75.419	11.487KM	6.202NM	SE
CHUTE-ST-PHILIPPE (CCP3 - AERODROME - Reg)	Lat: 46.661	Long: -75.245	18.282KM	9.871NM	E

## QUEBEC

## AERODROME / FACILITY DIRECTORY

## MONT-LAURIER QC

CSD4

<b>REF</b>	N46 33 53 W75 34 34 3W 14°W (2013) UTC-5(4) Elev 815' A5000 A5002 LO6 LO7 CAP	
<b>OPR</b>	Association des Pilotes et Propriétaires d'aéronefs 819-623-5475 Reg	
<b>PF</b>	A-1,2 C-3,4,5,6,7,8	
<b>FLT PLN</b>	(bil)	
<b>ACC</b>	Montréal 800-633-1353	
<b>WX</b>	AUTO (see COMM) WxCam	
<b>SERVICES</b>	13-22Z± O/T ctc opr	
<b>FUEL</b>	100LL, JA-1 (FSII avbl)	
<b>OIL</b>	15W50	
<b>S</b>	1,2,4,5,6	
<b>RWY DATA</b>	Rwy 08(077°)/26(257°) 4002x75 ASPH Thld 08 displ 197' AGN IIIA	
<b>RCR</b>	Opr Expect delays for snow removal.	
<b>LIGHTING</b>	08-(TE ME), 26-(TE ME) P1 (no setting to ME) ARCAL-122.8 type J	
<b>COMM</b>		
<b>RCO</b>	(bil) Québec rdo (Mont-Laurier) 123.475 (FISE)	
<b>ATF</b>	UNICOM ltd hrs O/T tfc 122.8 5NM 3900 ASL	
<b>PAL</b>	(bil) Montréal Ctr 126.575	
<b>AUTO</b>	123.425 (French)	
<b>CAUTION</b>	Possibility of deer on rwy.	

# CANADA WATER AERODROME SUPPLEMENT

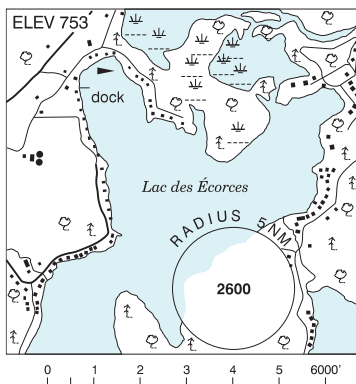
Effective 0901Z 19 March 2026 to 0901Z 18 February 2027

AERODROME/FACILITY DIRECTORY B105

## LAC-DES-ÉCORCES QC

CTV2

<b>REF</b>	N46 32 55 W75 25 07 2.5E 15°W UTC-5(4) Elev 753' A5002
<b>OPR</b>	N. Arbour 819-616-0334 Reg PPR
<b>PF</b>	B-1 D-2,3,5
<b>FLT PLN</b>	(bil) Québec 866-GOMÉTÉO or 866-WXBRIEF (Toll free within Canada) or 866-541-4105 (Toll free within Canada & USA)
<b>SERVICES</b>	
<b>S</b>	5
<b>A/D DATA</b>	Open water May-mid Nov. Dock depth 3-4', mud bottom.
<b>COMM</b>	
<b>RCO</b>	(bil) Québec rdo (Mont-Laurier) 123.475 (FISE)
<b>ATF</b>	tfc 122.8 5NM 3800 ASL
<b>CAUTION</b>	Lgtd twr 1149 ASL 2.3NM SW.

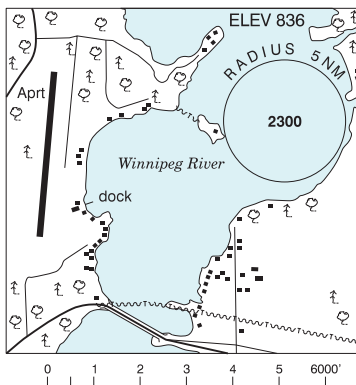


## LAC DES RAPIDES QC — See SEPT-ÎLES / LAC DES RAPIDES

## LAC DU BONNET (NORTH) MB

CJS9

<b>REF</b>	N50 17 W96 00 3NE 2°E (2014) UTC-6(5) Elev 836' A5007
<b>OPR</b>	Adventure Air 204-345-8322 Reg
<b>PF</b>	B-1 C-2,3,4,5
<b>FLT PLN</b>	Pilots to open/close VFR flt plan with Edmonton rdo, FISE or by phone. Edmonton 866-WXBRIEF (Toll free within Canada) or 866-541-4102 (Toll free within Canada & USA)
<b>SERVICES</b>	
<b>FUEL</b>	100LL, JA-1 PN Opr Mon-Fri 14-23Z† O/T call out chg
<b>OIL</b>	20W50, 25W60
<b>S</b>	1,2,3,5
<b>A/D DATA</b>	Open water May-mid Nov. Slipway & hoist.
<b>COMM</b>	
<b>ATF</b>	UNICOM ltd hrs O/T tfc 122.8 5NM 3900 ASL
<b>CAUTION</b>	Cable crossing 0.5NM S 100 AGL. Adj to land A/D, rgt hand circuits 1600' ASL Rwy 18 (CAR 602.96).



## LAC KAIAGAMAC QC — See ST-MICHEL-DES-SAINTS / LAC KAIAGAMAC

## LAC DUCHAMP QC — See CLOVA / LAC DUCHAMP

**QUEBEC**

**AERODROME / FACILITY DIRECTORY**

**CHUTE-ST-PHILIPPE QC**

**CCP3**

<b>REF</b>	N46 39 40 W75 14 42 Adj N 15°W UTC-5(4) Elev 860' A5002
<b>OPR</b>	Yves Sigouin 819-425-4017, 819-585-2824 Reg PPR
<b>PF</b>	C-1,2,3
<b>FLT PLN</b>	(bil)
<b>FIC</b>	Québec 866-GOMÉTÉO or 866-WXBRIEF (Toll free within Canada) or 866-541-4105 (Toll free within Canada & USA)
<b>SERVICES</b>	
<b>FUEL</b>	100LL
<b>RWY DATA</b>	Rwy 15/33 3300x125 GRVL/GRASS/SNOW Thld 33 displ 1250'
<b>RCR</b>	Opr No win maint. Ski ops.
<b>COMM</b>	
<b>ATF</b>	tfc 123.2 5NM 3900 ASL
<b>CAUTION</b>	P-line 50' fr Thld Rwy 33.

