
FLIGHT PLAN & SITE SURVEY

N 314-5290 MONTREAL AREA THERMAL SOARERS- MATS
CLUB FIELD

May 22, 2026



IMPORTANT NOTICE

Please ensure you have received all required authorizations prior to flight. This Site Survey was created using RPAS Wilco. The user accepts all responsibility for the accuracy of the information.

Terms & Conditions: rpaswilco.com/#tnc

Mission Information

N 314-5290 MONTREAL AREA THERMAL SOARERS- MATS CLUB FIELD

FLIGHT DETAILS

Reference No:	MAAC-314-5290
Project Name:	MONTREAL AREA THERMAL SOARERS
Pilot Name:	MAAC
Pilot Certificate:	
Mission Type:	VLOS
Flight Start:	May 22, 2026 10:54 PM
Flight End:	May 22, 2026 11:54 PM

LOCATION DETAILS

Flight Address:	MATS CLUB FIELD
Latitude:	45° 17' 2.12" N (45.284)
Longitude:	74° 14' 7.81" W (-74.236)
Field Elevation:	148 ft MSL
Altitude / Radius:	400 ft / 926 m (0.5 nm)
Classification:	UNCONTROLLED
FIR / Contact:	CZUL / 514-633-3365

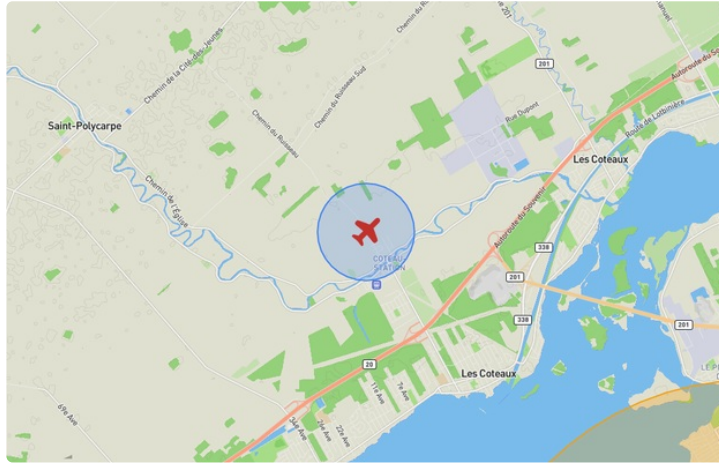
REPORT CONTENTS

Site Survey • Obstacles (if available) • Nearby Aerodromes • Canadian Aviation Regulations • GFA • Aerodrome Supplements • METAR & TAF • NOTAMs • CFS





Flight Map & MODEL Details

MISSION LOCATION SURVEY

FLIGHT AREA MAP



MISSION LOCATION DETAILS

ROLE	LATITUDE	LONGITUDE
 MODEL	45° 17' 2.12" N 45.284	74° 14' 7.81" W -74.236
 Pilot		
 Payload Op.		
 Observer		

Airspace Classification

MISSION LOCATION SURVEY

AIRSPACE MAP



OVERLYING AIRSPACES

Class	Name	Floor	Ceiling
E	3.5.2-5 [CAE]	6000AGL	18000MSL
E	T614 Fixed RNAV Route	2200AGL	18000MSL
E	T725 Fixed RNAV Route	2200AGL	18000MSL
E	3.5.2-4 [CAE]	2000AGL	18000MSL
C	Montréal, QC d) [TCA]	2000MSL	3000MSL
C	Montréal, QC e) [TCA]	3000AGL	5000MSL
C	Montréal, QC f) [TCA]	5000MSL	12500MSL
E	T737 Fixed RNAV Route	2200AGL	18000MSL

NEAREST AERODROMES & DISTANCE FROM OPERATION

SALABERRY-DE-VALLEYFIELD (CSD3 - AERODROME - Reg)	Lat: 45.208	Long: -74.141	11.177KM	6.035NM	SE
LANCASTER AIRPARK (CLA6 - AERODROME - Reg)	Lat: 45.2	Long: -74.362	13.636KM	7.363NM	SW
ST-LAZARE (CST3 - AERODROME - Reg)	Lat: 45.392	Long: -74.134	14.44KM	7.797NM	NE

QUEBEC

AERODROME / FACILITY DIRECTORY

SALABERRY-DE-VALLEYFIELD QC

CSD3

REF	N45 12 30 W74 08 29 2.5SW 15°W UTC-5(4) Elev 155' VTA A5002	
OPR	Aéro-club de Valleyfield Inc 450-802-0344 Reg	
FLT PLN	(bil)	
FIC	Québec 866-GOMÉTÉO or 866-WXBRIEF (Toll free within Canada) or 866-541-4105 (Toll free within Canada & USA)	
SERVICES	S 4,5,6	
RWY DATA	Rwy 06/24 2800x50 GRVL/ASPH, centre 20' ASPH, Thld 06 and 24 100' x 70' ASPH	
RCR	Opr Ltd win maint	
LIGHTING	06-(TE LO), 24-(TE LO) ARCAL-123.2 type J	
COMM	(bil)	
ATF	tfc 123.2 5NM 3200 ASL excluding Montréal / Les Cèdres (Héli) ATF area outside Montréal TCA	
PRO	Touch and go not permitted.	

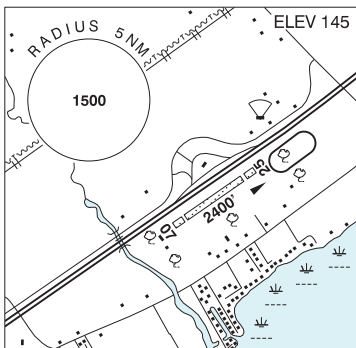
ONTARIO

AERODROME / FACILITY DIRECTORY

LANCASTER AIRPARK ON

CLA6

REF	N45 12 00 W74 21 45 2.5 ENE 15°W (2007) UTC-5(4) Elev 145' VTA A5002
OPR	Lancaster Airpark Inc. 514-241-3136, 514-262-2470, 613-347-1201 Reg PN
PF	B-1 C-2,5 D-3,4,6
FLT PLN	
FIC	Québec 866-GOMÉTÉO or 866-WXBRIEF (Toll free within Canada) or 866-541-4105 (Toll free within Canada & USA)
RWY DATA	Rwy 07 (070°)/25 (250°) 2400x80 GRASS Thld 07 displ 400'. Thld 25 displ 400'
RCR	Opr 02-22Z, No win maint
COMM	
ATF	tfc 123.2 5NM 3200 ASL
PRO	Rgt hand circuit Rwy 25 (CAR 602.96). Arr & dep over Hwy 401
CAUTION	Wildlife ocsl on rwy. Tower to 247 AGL (406 ASL) aprx 1NM W of rwy.



QUEBEC

AERODROME / FACILITY DIRECTORY

MONTRÉAL / ST-LAZARE QC

CST3

REF	N45 23 33 W74 08 03 Adj S 15°W UTC-5(4) Elev 175' VTA A5002	
OPR	6174892 Canada Inc 514-608-0091 Reg	
PF	C-1,2,3,5,6	
FLT PLN	(bil) FIC Québec 866-GOMÉTÉO or 866-WXBRIEF (Toll free within Canada) or 866-541-4105 (Toll free within Canada & USA)	
SERVICES	S 1,2,4,5,6	
RWY DATA	Rwy 02/20 2585x50 ASPH/GRASS centre 30' ASPH Thld 02 displ 200' Thld 20 displ 475' Rwy 08/26 2275x65 GRASS Thld 08 displ 600'. Thld 26 displ 600'. RCR Opr Ltd win maint	
COMM	(bil) ATF UNICOM ltd hrs O/T tfc 123.5 5NM joined to Montréal / Les Cèdres (Héli) ATF circle by a corridor equal to the width of their diameter excluding that portion S of the railroad passing thru Saint-Clet 2000 ASL, excluding Montreal Terminal class C airspace, see Montréal / St-Lazare - Les Cèdres (Héli)VTPC.	
PRO	Rwy 02/20: Rwy 20 preferred for take-off, Rwy 02 preferred for landings. Repeated touch-and-go/stop and go not permitted Rwy 02.	