

---

# FLIGHT PLAN & SITE SURVEY

---

L 121-5336 HUNTSVILLE RADIO CONTROL MODEL CLUB-  
HOPE FIELD (PRIMARY)

May 22, 2026



## IMPORTANT NOTICE

Please ensure you have received all required authorizations prior to flight. This Site Survey was created using RPAS Wilco. The user accepts all responsibility for the accuracy of the information.

Terms & Conditions: [rpswilco.com/#tnc](https://rpswilco.com/#tnc)

# Mission Information

L 121-5336 HUNTSVILLE RADIO CONTROL MODEL CLUB- HOPE FIELD (PRIMARY)

## FLIGHT DETAILS

Reference No:	<b>MAAC-121-5336</b>
Project Name:	<b>HUNTSVILLE RADIO CONTROL MODEL CLUB</b>
Pilot Name:	<b>MAAC</b>
Pilot Certificate:	
Mission Type:	<b>VLOS</b>
Flight Start:	<b>May 22, 2026 10:55 PM</b>
Flight End:	<b>May 22, 2026 11:55 PM</b>

## LOCATION DETAILS

Flight Address:	<b>HOPE FIELD (PRIMARY)</b>
Latitude:	<b>45° 16' 56.50" N ( 45.282 )</b>
Longitude:	<b>79° 16' 43.40" W ( -79.279 )</b>
Field Elevation:	<b>955 ft MSL</b>
Altitude / Radius:	<b>400 ft / 926 m ( 0.5 nm )</b>
Classification:	<b>UNCONTROLLED</b>
FIR / Contact:	<b>CZYZ / 905-676-4509</b>

## REPORT CONTENTS

Site Survey • Obstacles (if available) • Nearby Aerodromes • Canadian Aviation Regulations • GFA • Aerodrome Supplements • METAR & TAF • NOTAMs • CFS





# Flight Map & MODEL Details

MISSION LOCATION SURVEY

## FLIGHT AREA MAP



## MISSION LOCATION DETAILS

ROLE	LATITUDE	LONGITUDE
 MODEL	45° 16' 56.50" N 45.282	79° 16' 43.40" W -79.279
 Pilot		
 Payload Op.		
 Observer		

# Airspace Classification

MISSION LOCATION SURVEY

## AIRSPACE MAP



## OVERLYING AIRSPACES

Class	Name	Floor	Ceiling
E	Southern Ontario Low Level Control Area f) [CAE]	3500MSL	18000MSL
E	Muskoka, ON [TA]	700AGL	18000MSL

## NEAREST AERODROMES & DISTANCE FROM OPERATION

HUNTSVILLE (CNU6 - WATERDROME - Reg)	Lat: 45.317	Long: -79.258	4.208KM	2.272NM	NE
HUNTSVILLE (NORTH) (CHL6 - WATERDROME - Reg)	Lat: 45.331	Long: -79.258	5.686KM	3.07NM	N
HUNTSVILLE (MEMORIAL DISTRICT HOSPITAL) (CPC9 - HELIPORT - Cert)	Lat: 45.34	Long: -79.206	8.571KM	4.628NM	NE

# CANADA WATER AERODROME SUPPLEMENT

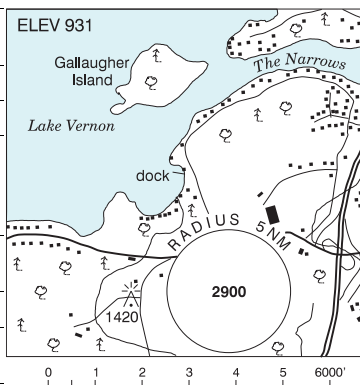
Effective 0901Z 19 March 2026 to 0901Z 18 February 2027

## B88 AERODROME/FACILITY DIRECTORY

### HUNTSVILLE ON

CNU6

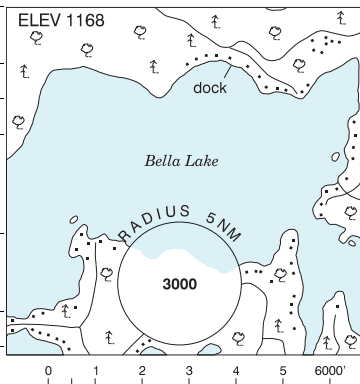
<b>REF</b>	N45 19 02 W79 15 28 2W 11°W UTC-5(4) Elev 931' A5000
<b>OPR</b>	Keith Hay 705-787-1166 Reg
<b>PF</b>	B-1 C-2,3,4,5,6
<b>FLT PLN</b>	<b>FIC</b> London 866-WXBRIEF (Toll free within Canada) or 866-541-4104 (Toll free within Canada & USA)
<b>SERVICES</b>	<b>S</b> 1,7
<b>A/D DATA</b>	Open water Apr-Nov. Docks
<b>COMM</b>	<b>ATF</b> tfc 123.2 5NM 4000 ASL
<b>CAUTION</b>	Lighted twr 1420 ASL 0.5NM SW. Lighted twr 1547 ASL 1.5NM SW.



### HUNTSVILLE/BELLA LAKE ON

CPY7

<b>REF</b>	N45 27 10 W79 01 32 11.5NE 12°W UTC-5(4) Elev 1168' A5000
<b>OPR</b>	M.C. Tideman 705-635-2873 Reg
<b>PF</b>	B-1 C-2,5 D-3,4,5
<b>FLT PLN</b>	<b>FIC</b> London 866-WXBRIEF (Toll free within Canada) or 866-541-4104 (Toll free within Canada & USA)
<b>SERVICES</b>	<b>OIL</b> 20W50 Shell <b>S</b> 2,5,6
<b>A/D DATA</b>	Open water May-Nov. Beach. Ramp.
<b>COMM</b>	<b>ATF</b> tfc 123.2 5NM 4200 ASL
<b>CAUTION</b>	Unlghtd twr 1379 ASL WSW end of lake. Lgtd twr 1703 ASL aprx 2NM SE.



# CANADA WATER AERODROME SUPPLEMENT

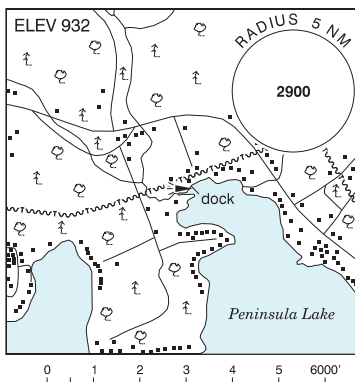
Effective 0901Z 19 March 2026 to 0901Z 18 February 2027

AERODROME/FACILITY DIRECTORY B89

## HUNTSVILLE / GRASSMERE S.D.W. MEMORIAL ON

CHN2

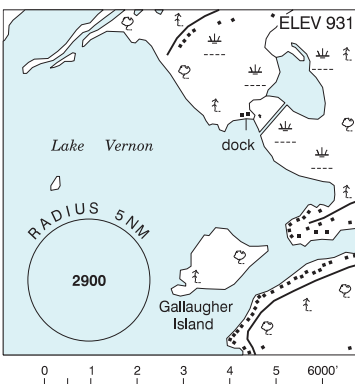
<b>REF</b>	N45 21 44 W79 06 37 4.7ENE 11°W (2024) UTC-5(4) Elev 932' A5000
<b>OPR</b>	Kevin & Lori Costello 519-820-9905 Reg
<b>PF</b>	C-1,2,3,4,5,6
<b>FLT PLN</b>	<b>FIG</b> London 866-WXBRIEF (Toll free within Canada) or 866-541-4104 (Toll free within Canada & USA)
<b>SERVICES</b>	<b>S</b> 7
<b>A/D DATA</b>	Open water mid May-Oct. Depth 2'-6' sandy bottom. Docks & Beach.
<b>COMM</b>	<b>ATF</b> tfc 123.2 5NM 4000 ASL
<b>PRO</b>	Apch & dep from SE.
<b>CAUTION</b>	Shallow area W of docking area.



## HUNTSVILLE (NORTH) ON

CHL6

<b>REF</b>	N45 19 53 W79 15 29 2.5W 11°W (2007) UTC-5(4) Elev 931' A5000
<b>OPR</b>	Donald C. Strano 705-349-2170 Reg
<b>PF</b>	B-1 C-2,3,4,5,6
<b>FLT PLN</b>	<b>FIG</b> London 866-WXBRIEF (Toll free within Canada) or 866-541-4104 (Toll free within Canada & USA)
<b>SERVICES</b>	<b>FUEL</b> 100LL PN <b>S</b> 2,5,6
<b>A/D DATA</b>	Open water May-Nov. Beach. Dock.
<b>COMM</b>	<b>ATF</b> tfc 123.2 5NM 4000 ASL
<b>CAUTION</b>	Lgtd twr 1420 ASL 1.0NM SW. Lgtd twr 1457 ASL 2.0NM SW.



**HURDS LAKE ON** — See RENFREW / HURDS LAKE

**HURON ISLAND ON** — See PARRY SOUND / HURON ISLAND

**HURON SKIES ON** — See BLIND RIVER / HURON SKIES

**HUNTSVILLE (MEM DISTRICT HOSP) ON (Heli)**

**CPC9**

<b>REF</b>	N45 20 25 W79 12 23 Adj NE 11°W UTC-5(4) Elev 1085' aprx A5000
<b>OPR</b>	Huntsville Mem District Hosp 705-789-2311 Cert PPR
<b>FLT PLN</b>	<b>FIC</b> London 866-WXBRIEF (Toll free within Canada) or 866-541-4104 (Toll free within Canada & USA)
<b>HELI DATA</b>	FATO/TLOF 86' dia ASPH Safety Area 114' dia Max heli overall length 57.5' <b>RCR</b> Opr
<b>LIGHTING</b>	DR RY(LO) RF(FL)
<b>PRO</b>	Arr/dep 142° fr heli, slope 8% (H3) day/night use.

