
FLIGHT PLAN & SITE SURVEY

K 872-5340 YORKTON RC FLYERS- YORKTON RC FLYERS

May 22, 2026



IMPORTANT NOTICE

Please ensure you have received all required authorizations prior to flight. This Site Survey was created using RPAS Wilco. The user accepts all responsibility for the accuracy of the information.

Terms & Conditions: rpaswilco.com/#tnc

Mission Information

K 872-5340 YORKTON RC FLYERS- YORKTON RC FLYERS

FLIGHT DETAILS

Reference No:	MAAC-872-5340
Project Name:	YORKTON RC FLYERS
Pilot Name:	MAAC
Pilot Certificate:	
Mission Type:	VLOS
Flight Start:	May 22, 2026 08:55 PM
Flight End:	May 22, 2026 09:55 PM

LOCATION DETAILS

Flight Address:	YORKTON RC FLYERS
Latitude:	51° 9' 9.47" N (51.153)
Longitude:	102° 33' 2.47" W (-102.551)
Field Elevation:	1667 ft MSL
Altitude / Radius:	400 ft / 926 m (0.5 nm)
Classification:	UNCONTROLLED
FIR / Contact:	CZWG / 204-983-8338

REPORT CONTENTS

Site Survey • Obstacles (if available) • Nearby Aerodromes • Canadian Aviation Regulations • GFA • Aerodrome Supplements • METAR & TAF • NOTAMs • CFS





Flight Map & MODEL Details

MISSION LOCATION SURVEY

FLIGHT AREA MAP



MISSION LOCATION DETAILS

ROLE	LATITUDE	LONGITUDE
 MODEL	51° 9' 9.47" N 51.153	102° 33' 2.47" W -102.551
 Pilot		
 Payload Op.		
 Observer		

Airspace Classification

MISSION LOCATION SURVEY

AIRSPACE MAP



OVERLYING AIRSPACES

Class	Name	Floor	Ceiling
E	Yorkton, SK a) [CAE]	2200AGL	18000MSL
E	Yorkton Muni, SK [TA]	700AGL	18000MSL
E	T678 Fixed RNAV Route	2200AGL	18000MSL
E	T802 Fixed RNAV Route	2200AGL	18000MSL
E	Yorkton Muni, SK [CZ]	SFC	3000GND
E	T691 Fixed RNAV Route	2200AGL	18000MSL
E	T736 Fixed RNAV Route	2200AGL	18000MSL
B	Yorkton, SK b) [CAE]	12500MSL	18000MSL
E	T755 Fixed RNAV Route	2200AGL	18000MSL

NEAREST AERODROMES & DISTANCE FROM OPERATION

YORKTON REGIONAL (CYQV - AERODROME - Cert)	Lat: 51.265	Long: -102.462	13.922KM	7.517NM	NE
ITUNA (CJM2 - AERODROME - Reg)	Lat: 51.146	Long: -103.426	61.066KM	32.973NM	W
ESTERHAZY (CJK4 - AERODROME - Reg)	Lat: 50.643	Long: -102.1	64.899KM	35.043NM	SE

SASKATCHEWAN

AERODROME / FACILITY DIRECTORY

YORKTON REGIONAL SK

CYQV

REF	N51 15 53 W102 27 42 2.8N 7°E (2018) UTC-6 Elev 1635' A5006 LO2 HI4 CAP	
OPR	City 306-786-1730 Cert	
PF	A-1 C-2,3,4,5,6	
FLT PLN	<p>FIC Edmonton 866-WXBRIEF (Toll free within Canada) or 866-541-4102 (Toll free within Canada & USA)</p> <p>WX METAR AUTO H24 (See COMM) TAF 12-06Z, issue times: 12, 18, 00Z. WxCam</p>	
SERVICES	Call out chg may be levied for one or more svcs	
FUEL	100LL, JA-1 (FSII avbl)	
OIL	All	
S	1,2,3,4,5,6	
PVT ADV	Leading Edge Aviation 122.8 306-786-1863 Good Spirit Air Service 123.3 306-786-3352 14-23Z Mon-Fri	
RWY DATA	Rwy 04(038°)/22(218°) 4800x148 ASPH Rwy 04 down 0.79% Rwy 13(128°)/31(308°) 2984x98 GRVL/ASPH, first 600' Rwy 13 ASPH	
RWY CERT	Rwy 04/22 AGN IIIB Rwy 13/31 AGN II	
TWY CERT	Twy B II	
RCR	Opr 14-24Z Mon-Fri exc hols O/T 306-786-3345 3hr PN cost recovery Rwy 13/31 rstd to acft less than 15,000 lbs PCN	
LIGHTING	04-AD(TE ME), 22-AD(TE ME), 13-(TE ME), 31-(TE ME) ARCAL-119.65 type K	
COMM	<p>RCO Regina rdo 119.65 296.6 (RAAS) 12-04Z Edmonton rdo 123.475 (FISE) 126.7 (bcst)</p> <p>MF Regina rdo 12-04Z O/T tfc 119.65 296.6 5NM 4600 ASL (CAR 602.98)</p> <p>PAL Winnipeg Ctr 132.525</p> <p>AWOS 128.725</p>	
PRO	ATS PPR REQUIREMENTS: Ctc Winnipeg ACC 204-984-5979 for IFR tng and photo survey within Yorkton Class E Airspace 12,500' and below.	

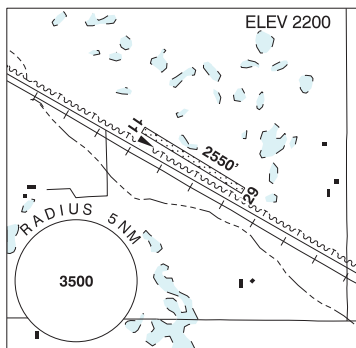
SASKATCHEWAN

AERODROME / FACILITY DIRECTORY

ITUNA SK

CJM2

REF	N51 08 46 W103 25 34 2.6 SE 8°E (2024) UTC-6 Elev 2200' A5006
OPR	Town 306-795-2272 Reg
FLT PLN	
FIC	Edmonton 866-WXBRIEF (Toll free within Canada) or 866-541-4102 (Toll free within Canada & USA)
RWY DATA	Rwy 11/29 2550x100 GRASS
RCR	Opr Ltd win maint
COMM	
ATF	tfc 123.2 5NM 5200 ASL



SASKATCHEWAN

AERODROME / FACILITY DIRECTORY

ESTERHAZY SK

CJK4

REF	N50 38 34 W102 06 01 1.5SW 7°E (2024) UTC-6 Elev 1700' A5006 LO2
OPR	Town 306-745-3942 Reg
PF	B-1 C-2,4,5
FLT PLN	FIC Edmonton 866-WXBRIEF (Toll free within Canada) or 866-541-4102 (Toll free within Canada & USA)
RWY DATA	Rwy 08/26 3000x75 ASPH
RCR	Opr Ltd win maint
LIGHTING	08-(TE LO), 26-(TE LO)
COMM	ATF tfc 122.8 5NM 4700 ASL

