
FLIGHT PLAN & SITE SURVEY

M 886-5395 TBOLT SQUADRON- TBOLT FIELD

May 22, 2026



IMPORTANT NOTICE

Please ensure you have received all required authorizations prior to flight. This Site Survey was created using RPAS Wilco. The user accepts all responsibility for the accuracy of the information.

Terms & Conditions: rpaswilco.com/#tnc

Mission Information

M 886-5395 TBOLT SQUADRON- TBOLT FIELD

FLIGHT DETAILS

| | |
|--------------------|------------------------------|
| Reference No: | MAAC-886-5395 |
| Project Name: | TBOLT SQUADRON |
| Pilot Name: | MAAC |
| Pilot Certificate: | |
| Mission Type: | VLOS |
| Flight Start: | May 22, 2026 10:57 PM |
| Flight End: | May 22, 2026 11:57 PM |

LOCATION DETAILS

| | |
|--------------------|------------------------------------|
| Flight Address: | TBOLT FIELD |
| Latitude: | 42° 7' 52.20" N (42.131) |
| Longitude: | 82° 53' 9.90" W (-82.886) |
| Field Elevation: | 620 ft MSL |
| Altitude / Radius: | 400 ft / 926 m (0.5 nm) |
| Classification: | UNCONTROLLED |
| FIR / Contact: | CZYZ / 905-676-4509 |

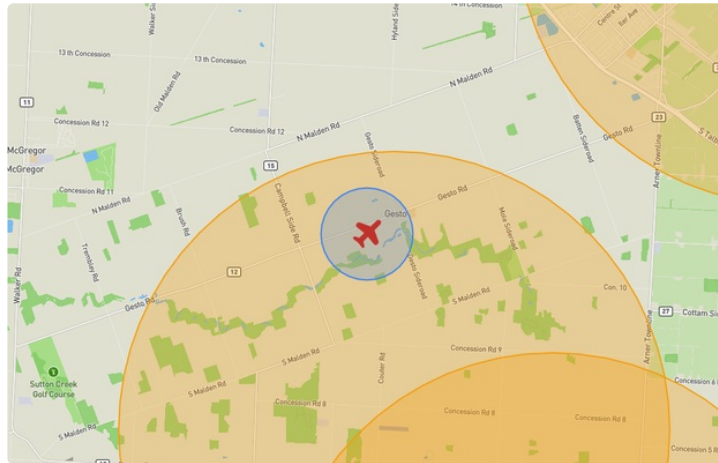
REPORT CONTENTS

Site Survey • Obstacles (if available) • Nearby Aerodromes • Canadian Aviation Regulations • GFA • Aerodrome Supplements • METAR & TAF • NOTAMs • CFS





Flight Map & MODEL Details

MISSION LOCATION SURVEY

FLIGHT AREA MAP



MISSION LOCATION DETAILS

| ROLE | LATITUDE | LONGITUDE |
|---|---------------------------|----------------------------|
|  MODEL | 42° 7' 52.20" N 42.131 | 82° 53' 9.90" W -82.886 |
|  Pilot | | |
|  Payload Op. | | |
|  Observer | | |

Airspace Classification

MISSION LOCATION SURVEY

AIRSPACE MAP



OVERLYING AIRSPACES

| Class | Name | Floor | Ceiling |
|-------|----------------------|---------|----------|
| C | Toronto, ON c) [TCA] | 6000MSL | 10000MSL |
| E | Windsor, ON [TA] | 700AGL | 18000MSL |
| C | Toronto, ON b) [TCA] | 4000MSL | 6000MSL |
| D | Windsor, ON a) [CZ] | SFC | 700GND |
| D | Windsor, ON b) [CZ] | 700AGL | 3000MSL |
| C | Toronto, ON a) [TCA] | 3000MSL | 4000MSL |

NEAREST AERODROMES & DISTANCE FROM OPERATION

| | | | | | |
|---|-------------|---------------|----------|---------|----|
| ESSEX (CNE9 - AERODROME - Reg) | Lat: 42.096 | Long: -82.879 | 3.967KM | 2.142NM | S |
| HARROW (CGL2 - AERODROME - Reg) | Lat: 42.059 | Long: -82.841 | 8.806KM | 4.755NM | SE |
| BILLING AIRSTRIP (CEB8 - AERODROME - Reg) | Lat: 42.187 | Long: -82.782 | 10.553KM | 5.698NM | NE |

ONTARIO

AERODROME / FACILITY DIRECTORY

ESSEX ON

CNE9

| | | |
|-----------------|--|--|
| REF | N42 05 45 W82 52 46 4SW 7°W UTC-5(4) Elev 620' A5000 | |
| OPR | P. & A. Harrington 519-776-7441 Reg | |
| PF | C-1,2,3,5 D-4,6 | |
| FLT PLN | FIC London 866-WXBRIEF (Toll free within Canada) or 866-541-4104 (Toll free within Canada & USA) | |
| SERVICES | S 2,3,5 | |
| RWY DATA | Rwy 09/27 1935x70 GRASS | |
| TWY | Twy at hg entrance only. | |
| RCR | No win maint. A/D clsd in hvy rain periods. Call ahead to confirm rwy has dried up enough to land on. | |
| COMM | ATF tfc 122.8 5NM 3600 ASL | |
| PRO | Pilots are requested to avoid flight below 2000 ASL when flying over the Jack Miner Bird Sanctuary (Kingsville, Ont N42 04 00 W82 45 00) & over Point Pelee National Park. | |
| CAUTION | Ditches at Thlds 09 & 27 and along rwy sides. Wind shear fr hg with N/NE/NW winds. Trees on apch to Rwy 27. Bldg at edge of Rwy 09/27. | |

ONTARIO

AERODROME / FACILITY DIRECTORY

HARROW ON

CGL2

| | | |
|-----------------|--|--|
| REF | N42 03 34 W82 50 27 3.8ENE 7°W UTC-5(4) Elev 610' A5000 | |
| OPR | Louis & Thérèse Levesque 519-733-2935 Reg PN | |
| PF | C-1,2 E-3,4,5,6 | |
| FLT PLN | FIC London 866-WXBRIEF (Toll free within Canada) or 866-541-4104 (Toll free within Canada & USA) | |
| RWY DATA | Rwy 01/19 3000x100 GRASS Thlds 01 & 19 displ 400'. Rwy soft when wet. | |
| RCR | Opr Ltd win maint | |
| COMM | ATF tfc 122.9 5NM 3600 ASL | |
| PRO | Pilots are requested to avoid flt below 2000 ASL when flying over the Jack Miner Bird Sanctuary (Kingsville, Ontario N42 04 W82 45) & over Point Pelee National Park. | |
| CAUTION | Trees 500' fr Thld Rwy 01, 60 AGL. Marked hydro poles 400' fr Thld Rwy 19 (buried hydro line). Essex A/D 3NM NW. | |

ONTARIO

AERODROME / FACILITY DIRECTORY

ESSEX / BILLING AIRSTRIP ON

CEB8

| | |
|-----------------|---|
| REF | N42 11 12 W82 46 56 1.9E 7°W UTC-5(4) Elev 630' A5000 |
| OPR | Pam/Erik Billing 519-723-4479 Reg PN |
| PF | B-1,2 C-3 D-4,6 |
| FLT PLN | FIC London 866-WXBRIEF (Toll free within Canada) or 866-541-4104 (Toll free within Canada & USA) |
| SERVICES | FUEL 100LL (D) Emerg only OIL 100 Emerg only S 5 |
| RWY DATA | Rwy 10(099°)/28(279°) 2025x100 GRASS |
| RCR | Opr Ltd win maint. Rwy may be soft when wet. |
| CAUTION | Water lagoons 1500' SW of Thld 10, possible bird hazard. Ditch at Thld 28. Hydro wires along road near Thld 10. Wind turbine 0.5NM SW of Thld 10 1017 ASL (394 AGL). Numerous wind turbines in vic. |

